

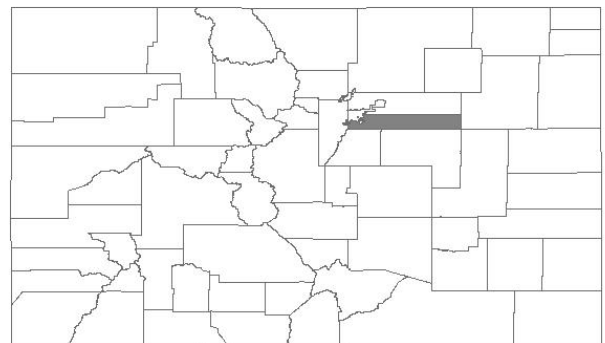
FLOOD INSURANCE STUDY

VOLUME 5 OF 6



ARAPAHOE COUNTY, COLORADO AND INCORPORATED AREAS

Community Name	Community Number
ARAPAHOE COUNTY UNINCORPORATED AREAS	080011
AURORA, CITY OF	080002
CENTENNIAL, CITY OF	080315
CHERRY HILLS VILLAGE, CITY OF	080013
COLUMBINE VALLEY, TOWN OF	080014
*DEER TRAIL, CITY OF	080015
ENGLEWOOD, CITY OF	085074
*FOXFIELD, TOWN OF	080091
GLENDALE, CITY OF	080247
GREENWOOD VILLAGE, CITY OF	080195
LITTLETON, CITY OF	080017
SHERIDAN, CITY OF	080018



*NO SPECIAL FLOOD HAZARD AREAS IDENTIFIED

REVISED: SEPTEMBER 4, 2020



Federal Emergency Management Agency

FLOOD INSURANCE STUDY NUMBER
08005CV005E

TABLE OF CONTENTS

VOLUME I

1. INTRODUCTION	1
1.1. Purpose of Study	1
1.2. Authority and Acknowledgements	1
1.3. Coordination	3
2. AREA STUDIED	4
2.1. Scope of Study	4
2.2. Community Description.....	7
2.3. Principal Flood Problems.....	7
2.4. Flood Protection Measures	9
3. ENGINEERING METHODS.....	11
3.1. Hydrologic Analyses	11
3.2. Hydraulic Analyses	25
3.3. Vertical Datum.....	26
4. FLOODPLAIN MANAGEMENT APPLICATIONS	28
4.1. Floodplain Boundaries.....	28
4.2. Floodways.....	28

TABLES

Table 1 – Flooding Sources Studied by Detailed Methods	4
Table 2 – Flooding Sources Restudied or Newly Studied by Detailed Methods	5
Table 3 – Flooding Sources Studied by Approximate Methods	6
Table 4 – Summary of Discharges	17
Table 5 – Floodway Data Table	30

FIGURES

Figure 1 – Frequency-Discharge Drainage Area Curves: Coal Creek, Cherry Creek, Sand Creek	13
Figure 2 – Frequency-Discharge Drainage Area Curves: Cottonwood Creek, Big Dry Creek.....	14
Figure 3 – Frequency-Discharge Drainage Area Curves: Murphy Creek, Little Comanche Creek	15
Figure 4 – Frequency-Discharge Drainage Area Curves: Piney Creek, Comanche Creek, West Bijou Creek, Box Elder Creek.....	16
Figure 5 – Floodway Schematic.....	29

TABLE OF CONTENTS

VOLUME II – September 4, 2020

5. INSURANCE APPLICATIONS 117
6. FLOOD INSURANCE RATE MAP 117
7. OTHER STUDIES..... 118
8. LOCATION OF DATA..... 120
9. BIBLIOGRAPHY AND REFERENCES 120
10. REVISION DESCRIPTIONS..... 126
10.1 First Revision (March 4, 1991)..... 126
10.2 Second Revision (December 3, 1993) 128
10.3 Third Revision (August 16, 1995) 130
10.4 Fourth Revision (December 17, 2010) 132
10.5 Fifth Revision (February 17, 2017) 133
10.6 Sixth Revision (April 18, 2018)..... 135
10.7 Seventh Revision (September 14, 2018)..... 137
10.8 Eighth Revision (June 19, 2020) 138
11. MAP REPOSITORIES 140

TABLES

Table 5 – Floodway Data Table (Continued)..... 94
Table 6 – Community Map History 119
Table 7 – Map Repositories 141
Table 8 – Listing of NFIP Jurisdictions 142

FIGURES

Figure 6 – Map Index..... 145
Figure 7 – FIRM Notes to Users 146
Figure 8 – Map Legend for FIRM 148

EXHIBITS

Exhibit 1 – Flood Profiles

Antelope Creek	Panels 01P-07P
Antelope Creek Split Flow	Panel 08P
Baranmor Ditch	Panels 09P-11P
Bear Creek	Panels 12P-14P
Bear Gulch	Panels 15P-21P

VOLUME V – September 4, 2020

EXHIBITS

Exhibit 1 – Flood Profiles

Little Dry Creek	Panels 182P-208P
Little's Creek	Panels 209P-218P
Lone Tree Creek	Panels 219P-224P
Murphy Creek	Panels 225P-235P
Murphy Creek Tributary	Panel 236P
Peoria Tributary	Panels 237P-239P
Piney Creek	Panels 240P-252P
Piney Creek Split Flow	Panel 253P
Prentice Gulch	Panel 254P
Quincy Gulch	Panels 255P-257P
Sable Ditch	Panels 258P-261P
Sable Ditch Overflow	Panel 262P
Sand Creek	Panels 263P-266P
Second Creek	Panels 267P-270P
Senac Creek	Panels 271P-274P

VOLUME VI – September 4, 2020

EXHIBITS

Exhibit 1 – Flood Profiles

SJCD 6100	Panels 275P-277P
SJCD 6200	Panels 278P-279P
Slaughterhouse Gulch	Panels 280P-284P
South Platte River	Panels 285P-286P
South Tributary Slaughterhouse Gulch	Panels 287P-288P
Spring Creek	Panels 289P-290P
Sterne Parkway Overflow	Panel 291P
Three Lakes Tributary	Panel 292P
Toll Gate Creek	Panel 293P-295P
Tributary to Unnamed Creek	Panel 296P
Unnamed Creek	Panels 297P-301P
West Bijou Creek	Panels 302P-304P
West Harvard Gulch	Panels 305P-307P
West Toll Gate Creek, Lower Reach	Panels 308P-313P
West Toll Gate Creek, Upper Reach	Panels 314P-316P
West Toll Gate Creek Tributary	Panels 317P
West Tributary To Goldsmith Gulch	Panels 318P-320P
Westerly Creek	Panels 321P-326P
Westerly Creek Overflow	Panel 327P
Willow Creek	Panels 328P-331P
Wolf Creek	Panels 332P-333P
Wolf Creek Tributary	Panel 334P

Exhibit 2 (published separately) – Flood Insurance Rate Map Index
Flood Insurance Rate Map

VOLUME V – September 4, 2020

EXHIBITS

Exhibit 1 – Flood Profiles

Little Dry Creek	Panels 182P-208P
Little's Creek	Panels 209P-218P
Lone Tree Creek	Panels 219P-224P
Murphy Creek	Panels 225P-235P
Murphy Creek Tributary	Panel 236P
Peoria Tributary	Panels 237P-239P
Piney Creek	Panels 240P-252P
Piney Creek Split Flow	Panel 253P
Prentice Gulch	Panel 254P
Quincy Gulch	Panels 255P-257P
Sable Ditch	Panels 258P-261P
Sable Ditch Overflow	Panel 262P
Sand Creek	Panels 263P-266P
Second Creek	Panels 267P-270P
Senac Creek	Panels 271P-274P

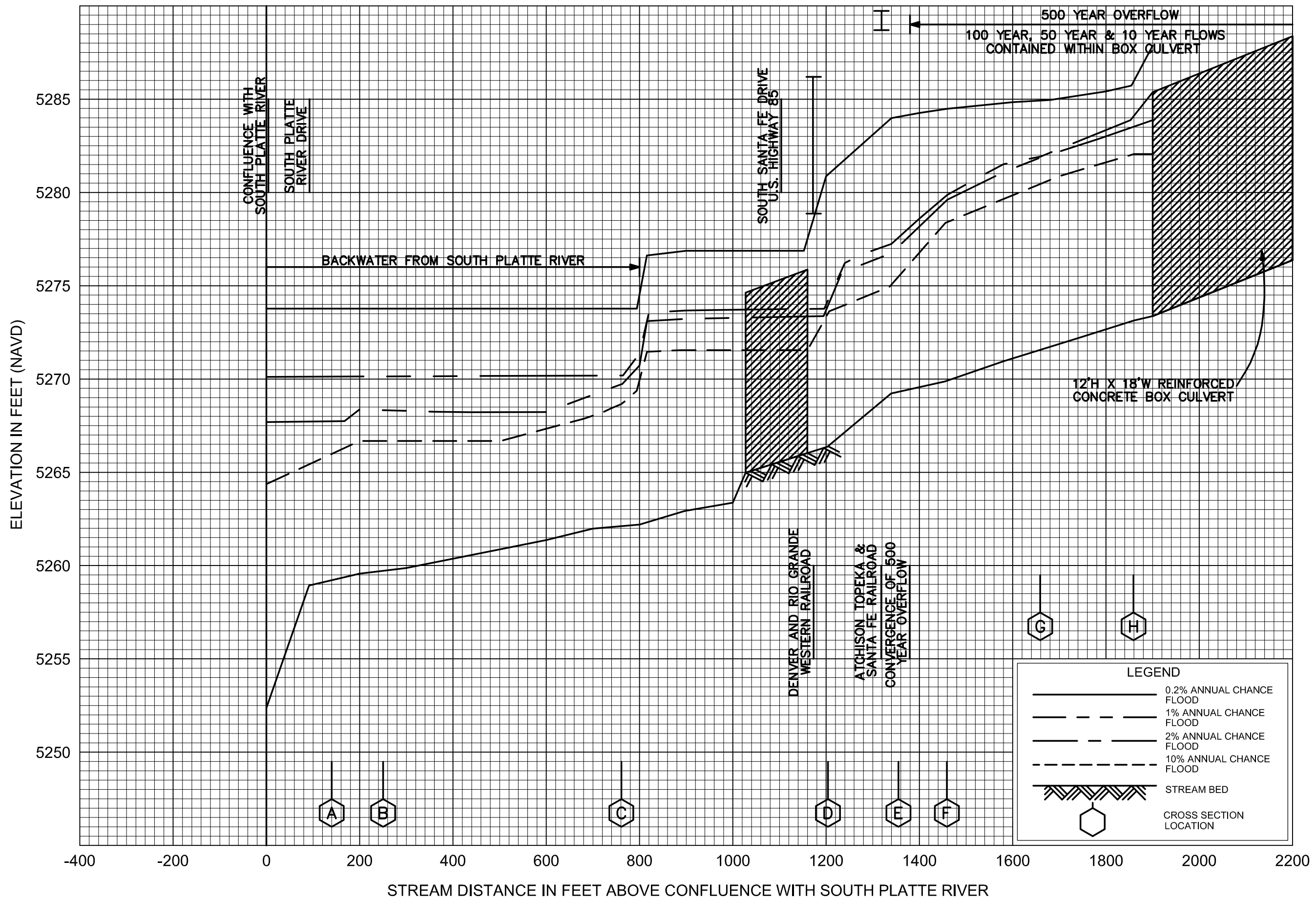
VOLUME VI – September 4, 2020

EXHIBITS

Exhibit 1 – Flood Profiles

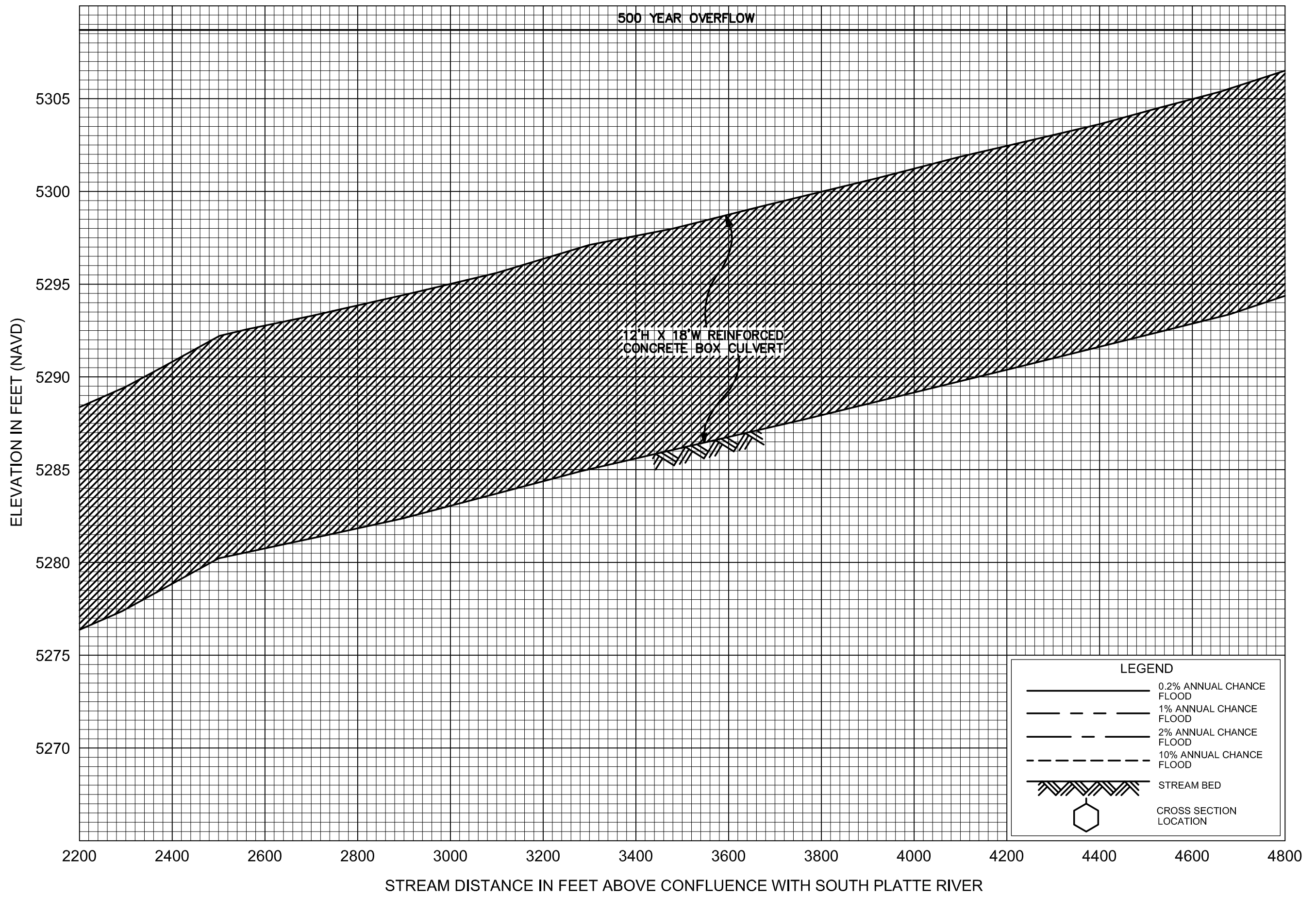
SJCD 6100	Panels 275P-277P
SJCD 6200	Panels 278P-279P
Slaughterhouse Gulch	Panels 280P-284P
South Platte River	Panels 285P-286P
South Tributary Slaughterhouse Gulch	Panels 287P-288P
Spring Creek	Panels 289P-290P
Sterne Parkway Overflow	Panel 291P
Three Lakes Tributary	Panel 292P
Toll Gate Creek	Panel 293P-295P
Tributary to Unnamed Creek	Panel 296P
Unnamed Creek	Panels 297P-301P
West Bijou Creek	Panels 302P-304P
West Harvard Gulch	Panels 305P-307P
West Toll Gate Creek, Lower Reach	Panels 306P-313P
West Toll Gate Creek, Upper Reach	Panels 314P-316P
West Toll Gate Creek Tributary	Panels 317P
West Tributary To Goldsmith Gulch	Panels 318P-320P
Westerly Creek	Panels 321P-326P
Westerly Creek Overflow	Panel 327P
Willow Creek	Panels 328P-331P
Wolf Creek	Panels 332P-333P
Wolf Creek Tributary	Panel 334P

Exhibit 2 (published separately) – Flood Insurance Rate Map Index
Flood Insurance Rate Map



FLOOD PROFILES
LITTLE DRY CREEK

FEDERAL EMERGENCY MANAGEMENT AGENCY
ARAPAHOE COUNTY, CO
AND INCORPORATED AREAS



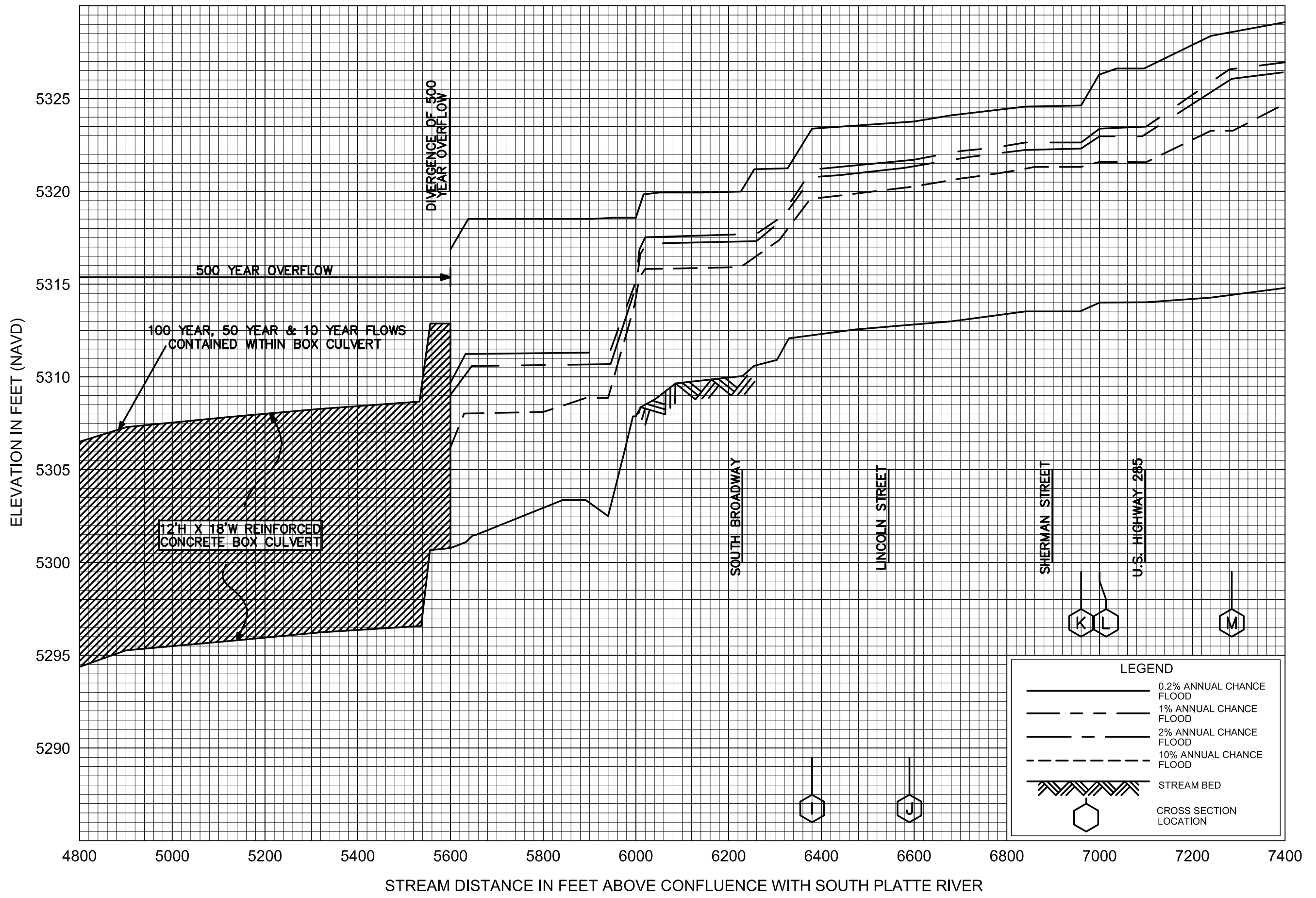
FLOOD PROFILES

LITTLE DRY CREEK

FEDERAL EMERGENCY MANAGEMENT AGENCY

ARAPAHOE COUNTY, CO
AND INCORPORATED AREAS

183P

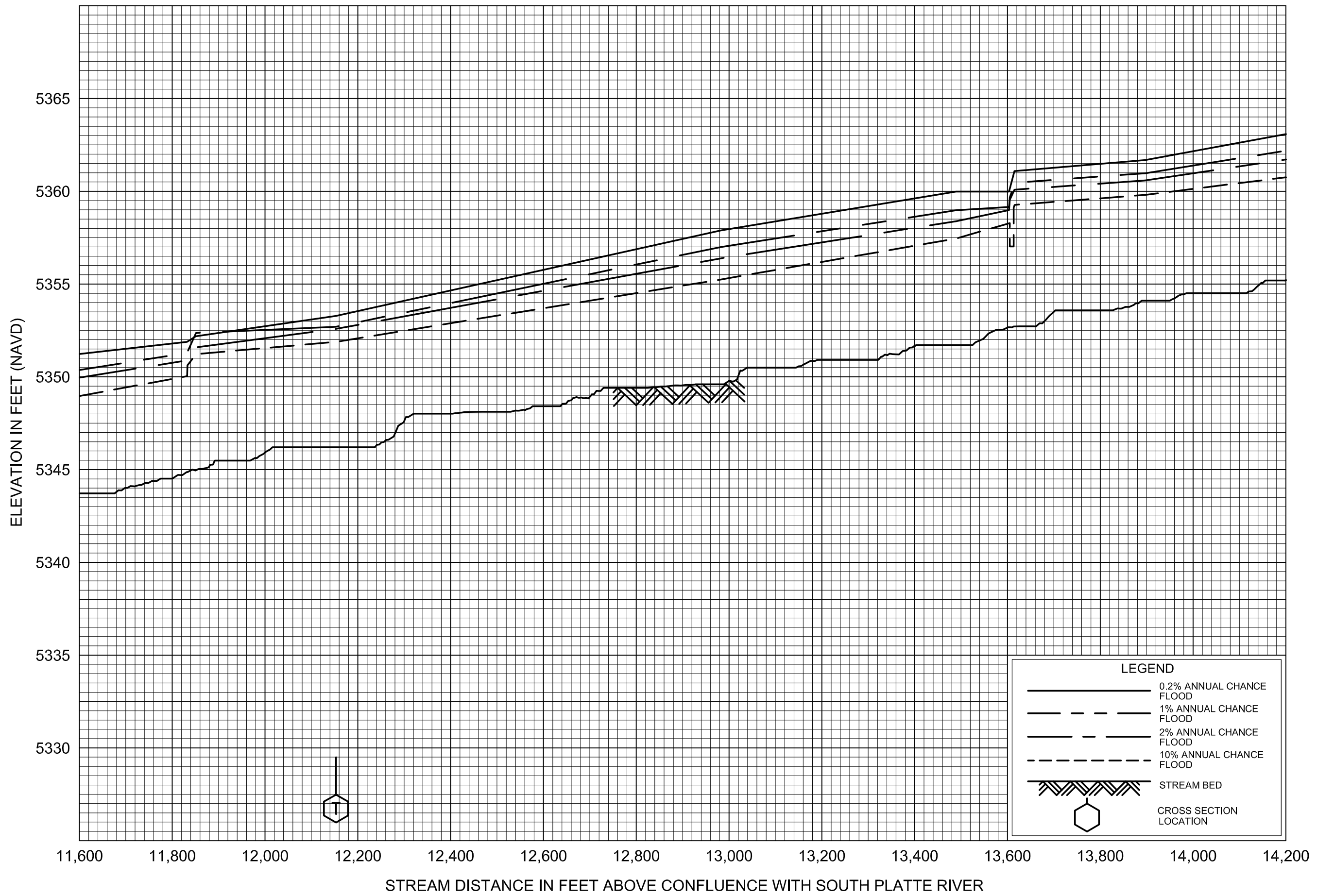


FLOOD PROFILES

LITTLE DRY CREEK

FEDERAL EMERGENCY MANAGEMENT AGENCY

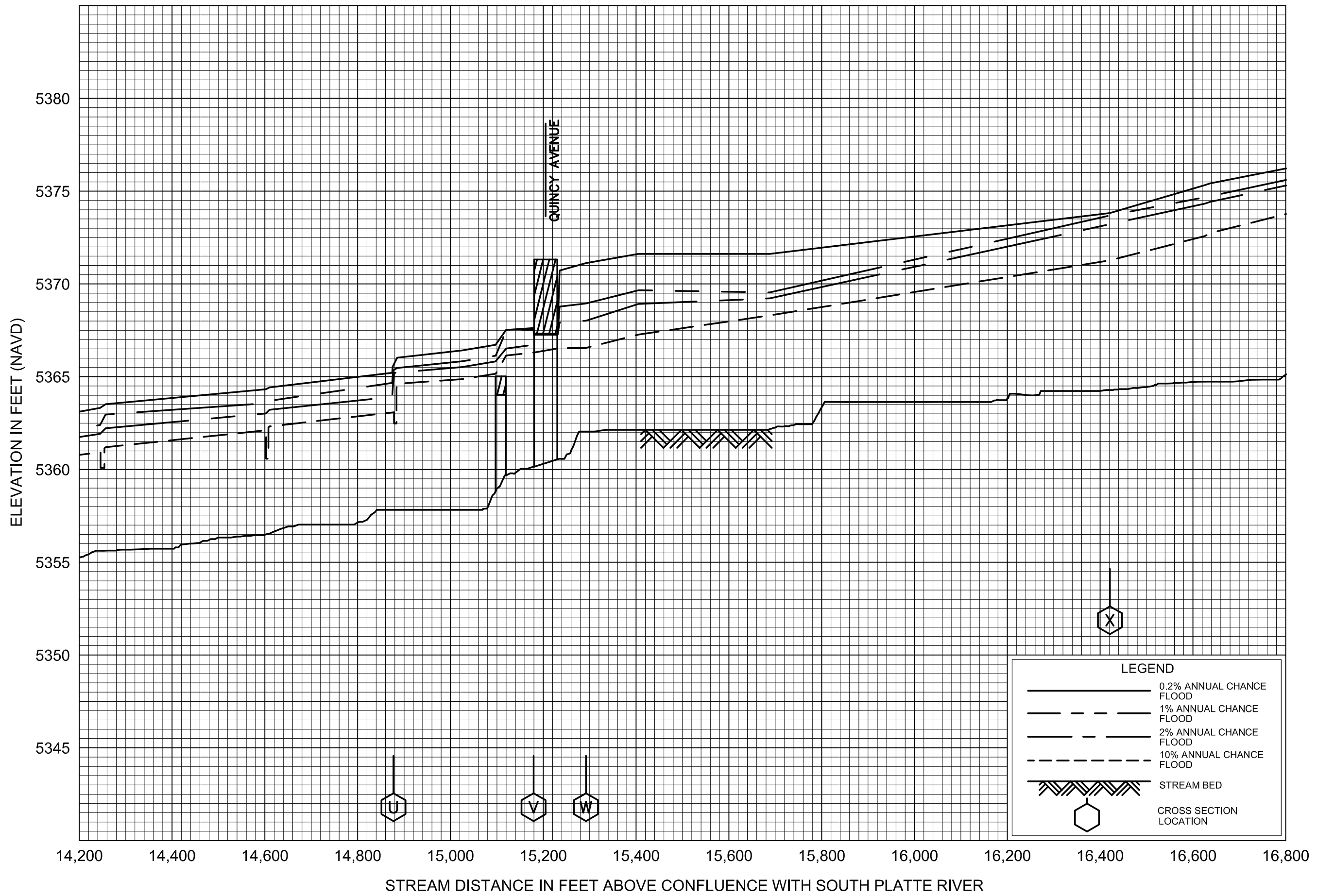
ARAPAHOE COUNTY, CO
AND INCORPORATED AREAS



FLOOD PROFILES
LITTLE DRY CREEK

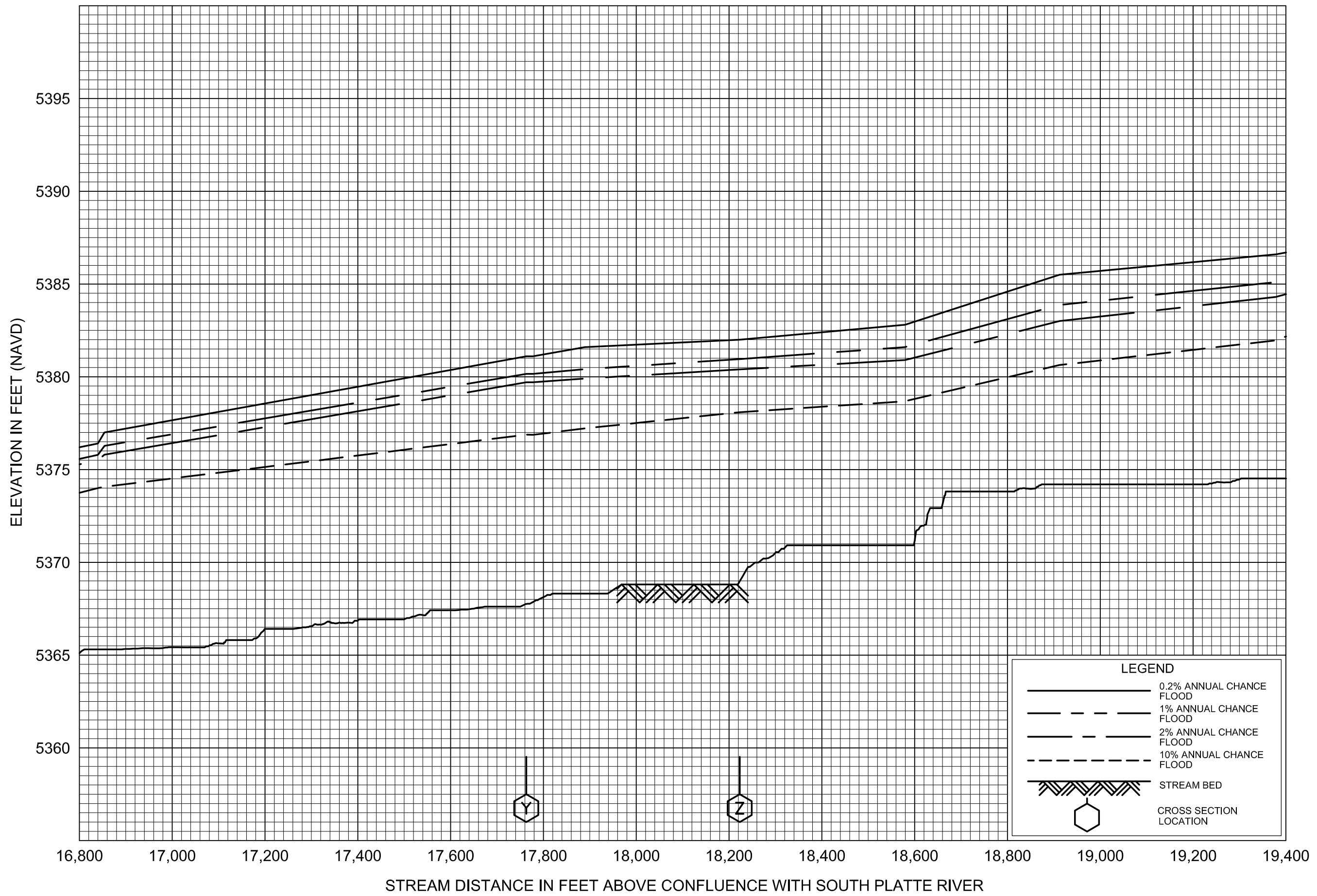
FEDERAL EMERGENCY MANAGEMENT AGENCY
ARAPAHOE COUNTY, CO
AND INCORPORATED AREAS

187P



FLOOD PROFILES
LITTLE DRY CREEK

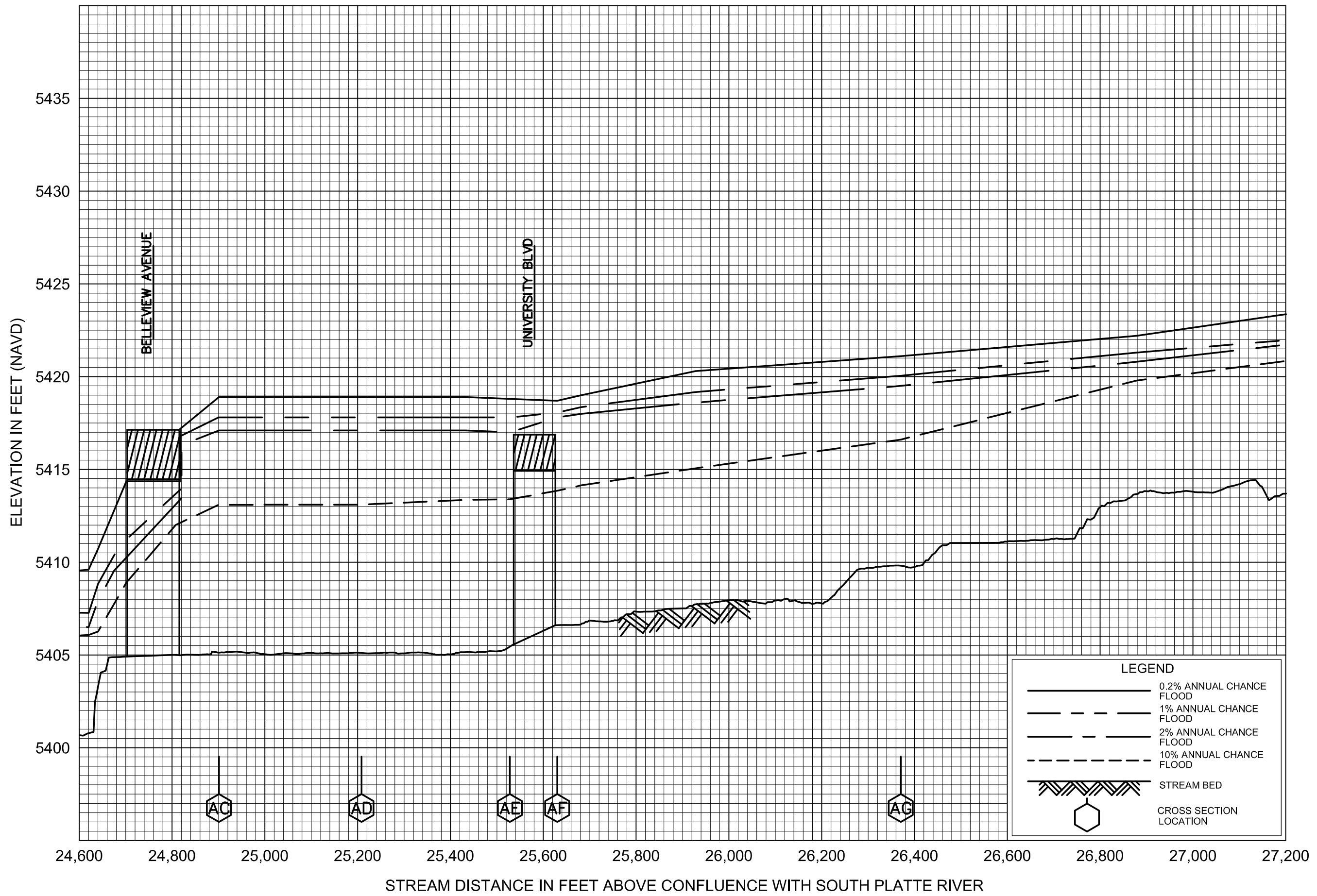
FEDERAL EMERGENCY MANAGEMENT AGENCY
ARAPAHOE COUNTY, CO
AND INCORPORATED AREAS



FLOOD PROFILES
LITTLE DRY CREEK

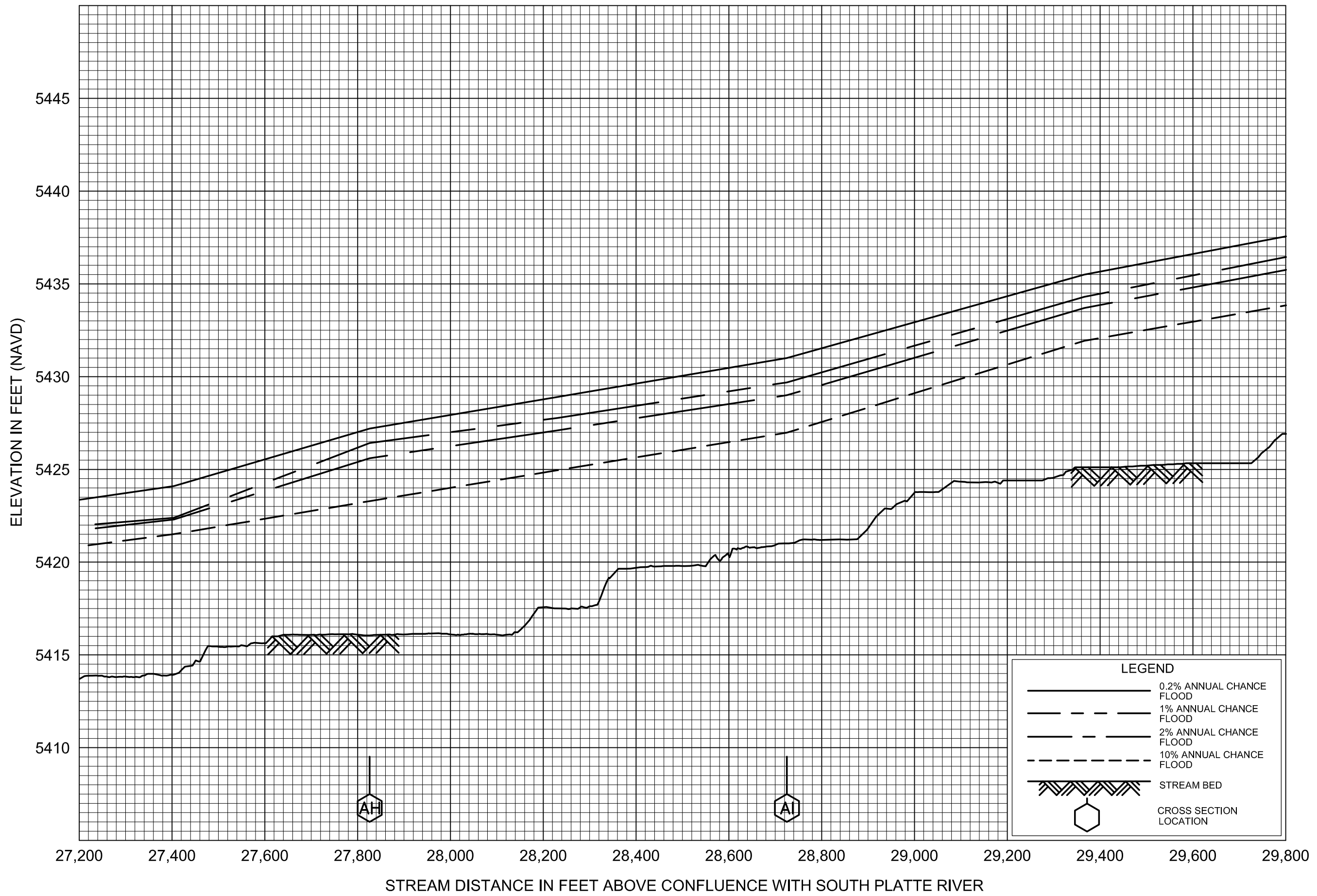
FEDERAL EMERGENCY MANAGEMENT AGENCY
ARAPAHOE COUNTY, CO
AND INCORPORATED AREAS

189P



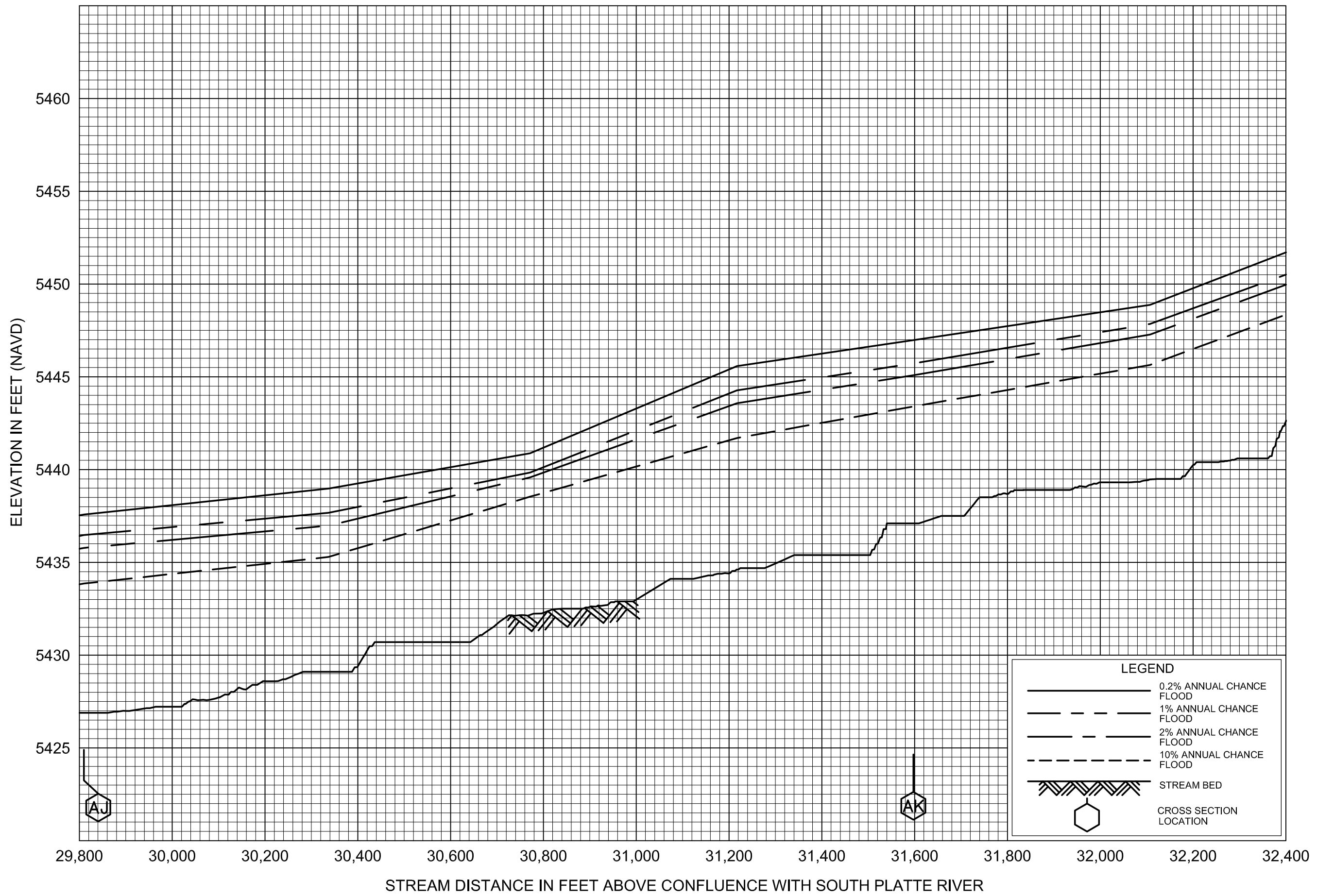
FLOOD PROFILES
LITTLE DRY CREEK

FEDERAL EMERGENCY MANAGEMENT AGENCY
ARAPAHOE COUNTY, CO
AND INCORPORATED AREAS



FLOOD PROFILES
LITTLE DRY CREEK

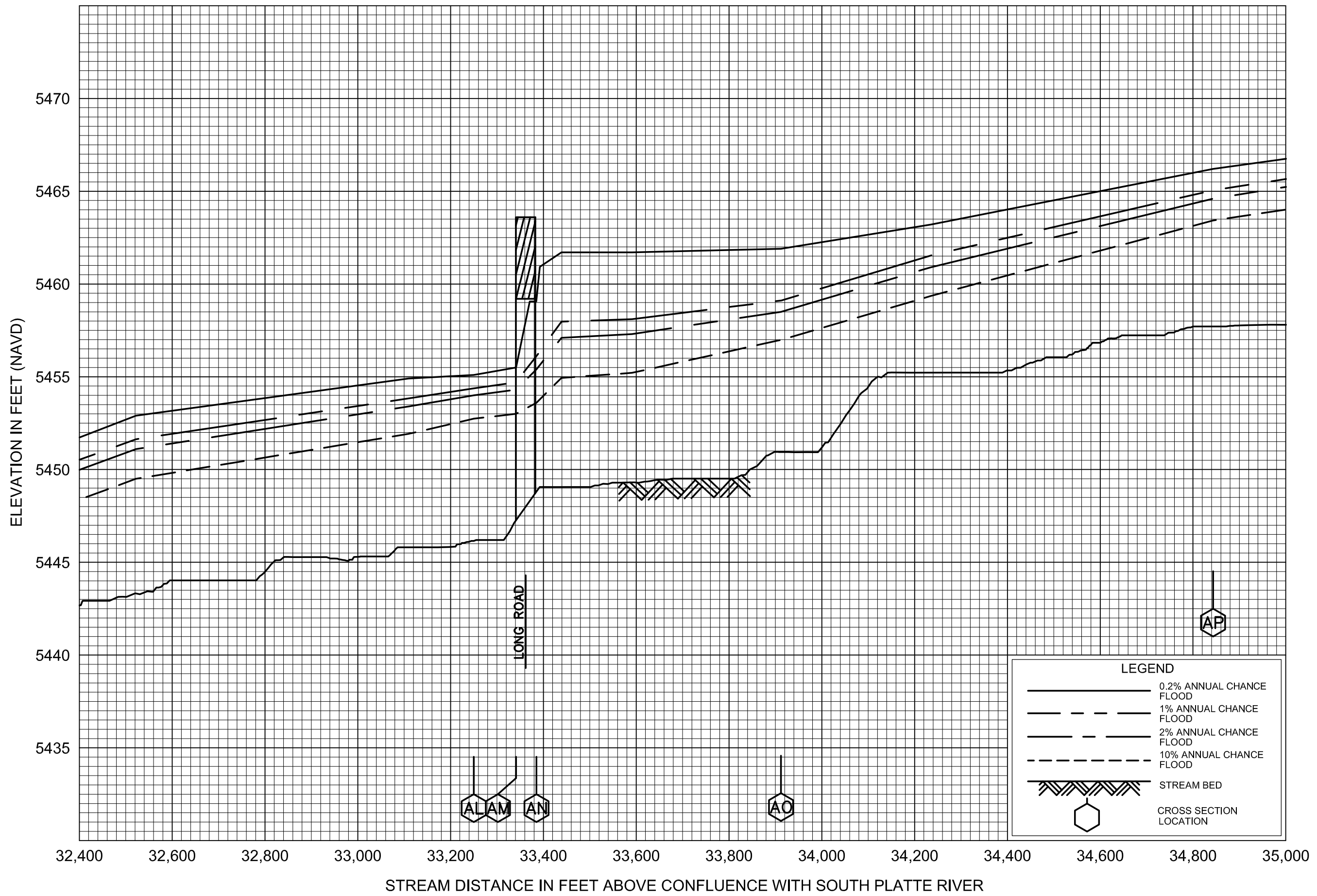
FEDERAL EMERGENCY MANAGEMENT AGENCY
ARAPAHOE COUNTY, CO
AND INCORPORATED AREAS



FLOOD PROFILES
LITTLE DRY CREEK

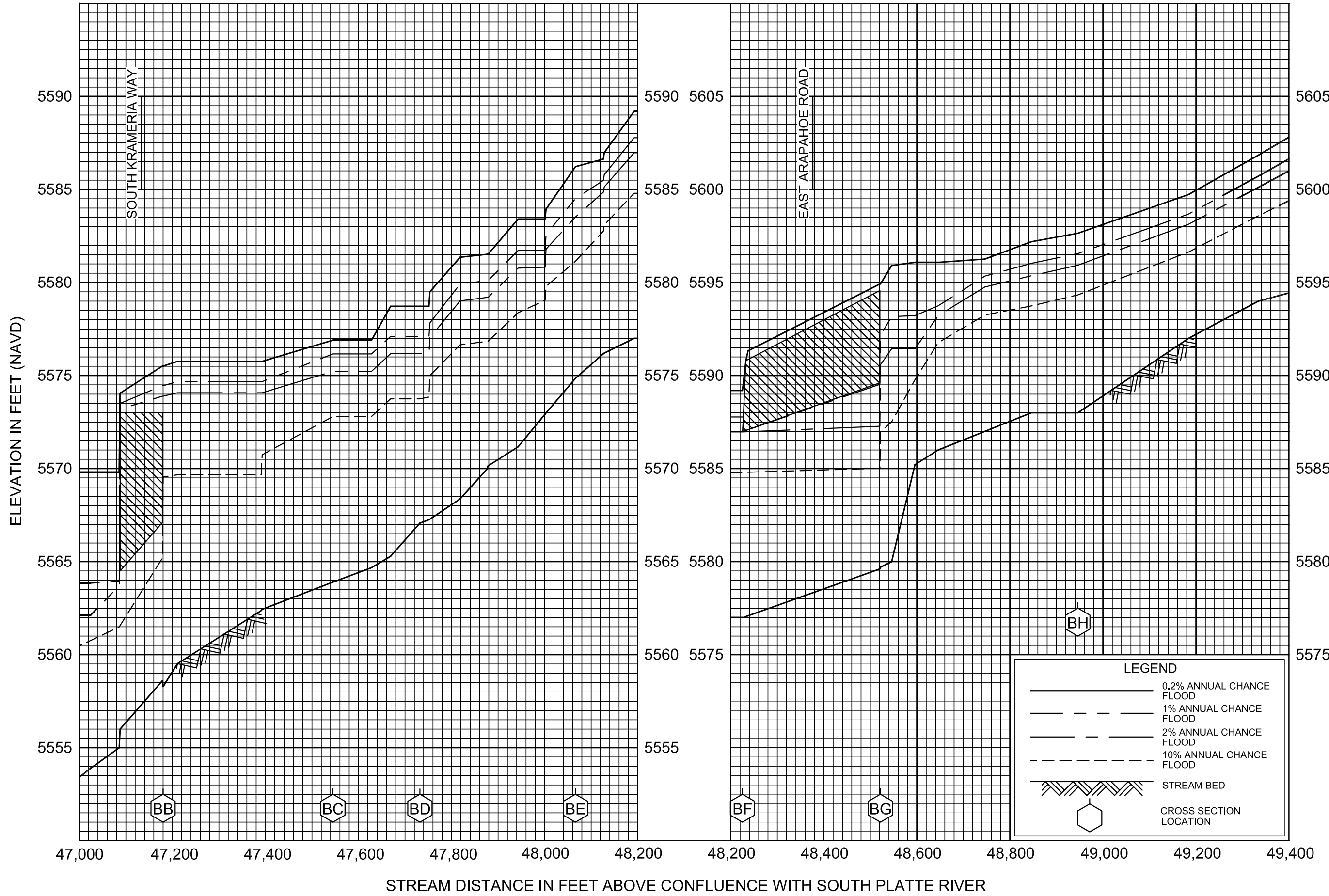
FEDERAL EMERGENCY MANAGEMENT AGENCY
ARAPAHOE COUNTY, CO
AND INCORPORATED AREAS

194P



FLOOD PROFILES
LITTLE DRY CREEK

FEDERAL EMERGENCY MANAGEMENT AGENCY
ARAPAHOE COUNTY, CO
AND INCORPORATED AREAS



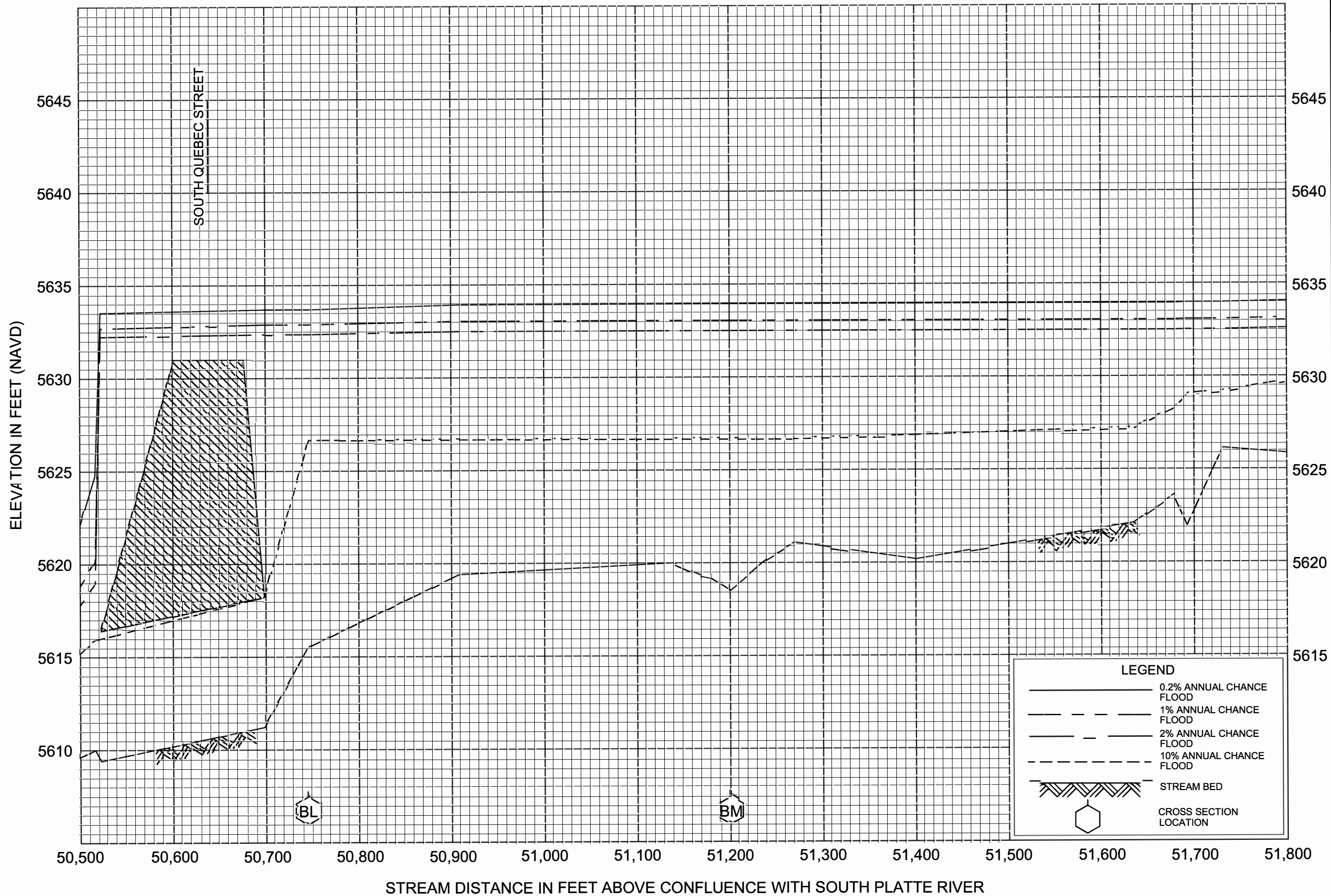
FLOOD PROFILES

LITTLE DRY CREEK

FEDERAL EMERGENCY MANAGEMENT AGENCY

ARAPAHOE COUNTY, CO
AND INCORPORATED AREAS

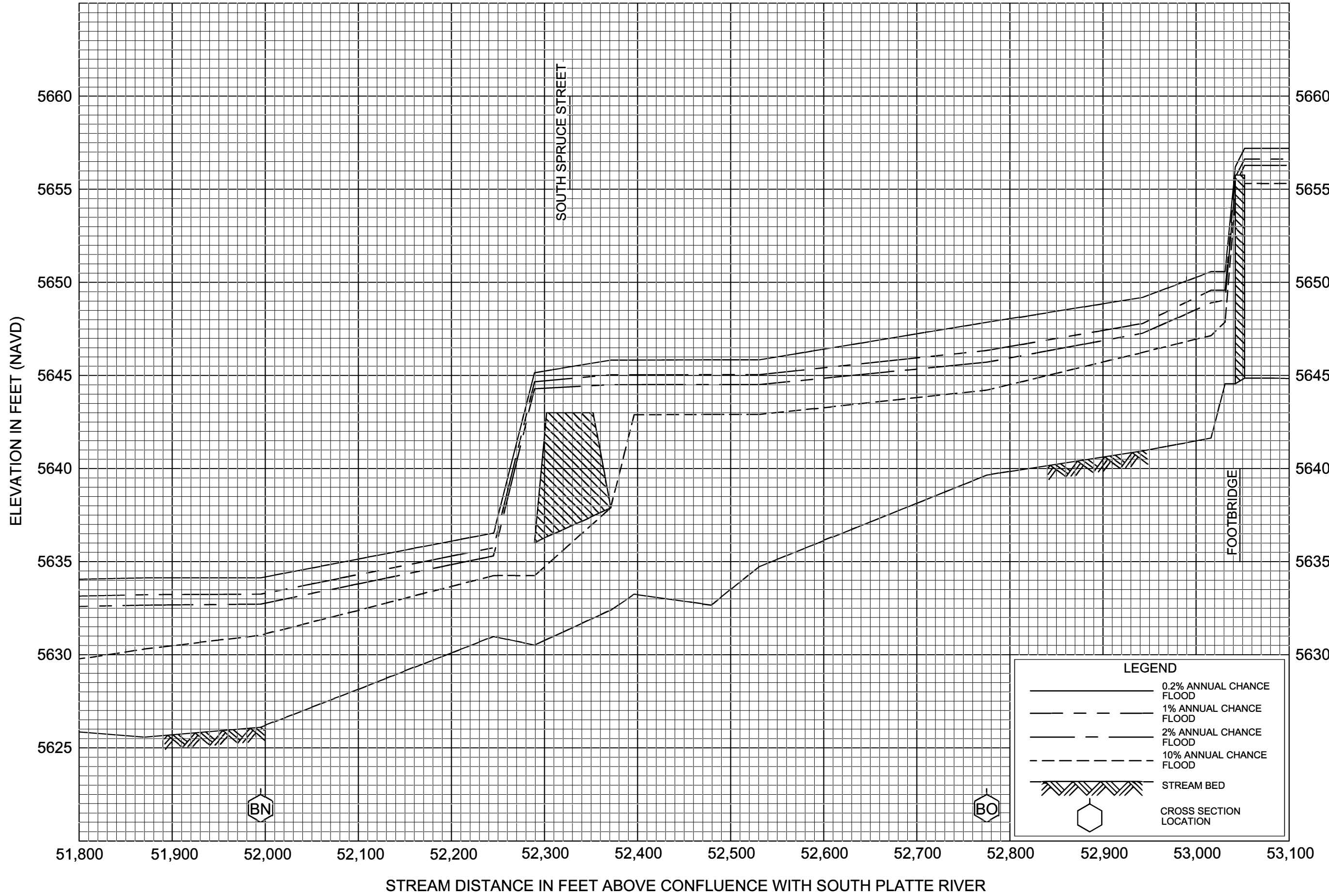
201P



FLOOD PROFILES
 LITTLE DRY CREEK

FEDERAL EMERGENCY MANAGEMENT AGENCY
 ARAPAHOE COUNTY, CO
 AND INCORPORATED AREAS

203P



LEGEND

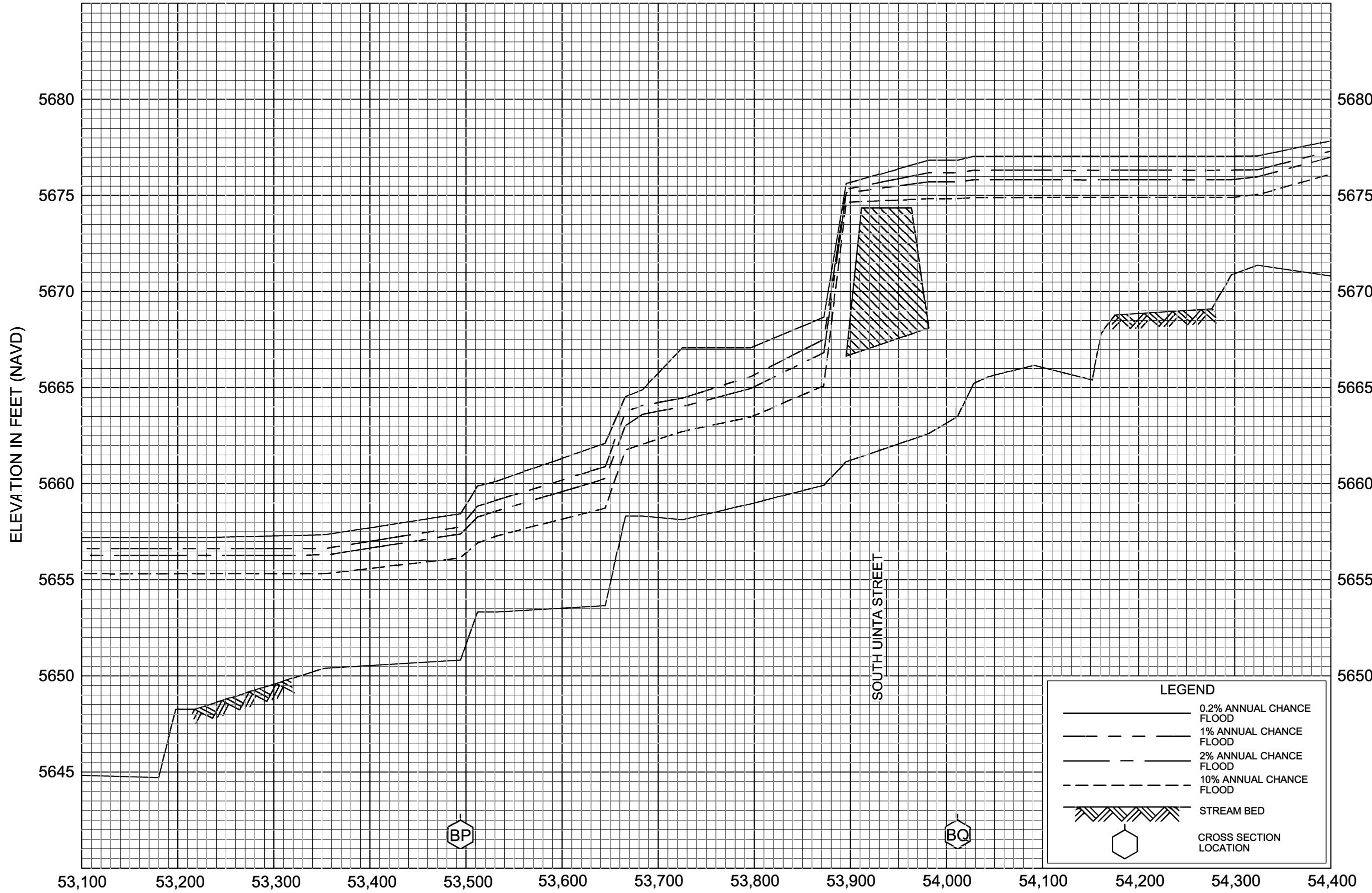
- 0.2% ANNUAL CHANCE FLOOD
- - - 1% ANNUAL CHANCE FLOOD
- · - 2% ANNUAL CHANCE FLOOD
- - - - 10% ANNUAL CHANCE FLOOD
- ▨ STREAM BED
- ⬡ CROSS SECTION LOCATION

FLOOD PROFILES

LITTLE DRY CREEK

FEDERAL EMERGENCY MANAGEMENT AGENCY


ARAPAHOE COUNTY, CO
AND INCORPORATED AREAS



LEGEND

- 0.2% ANNUAL CHANCE FLOOD
- - - 1% ANNUAL CHANCE FLOOD
- . - . 2% ANNUAL CHANCE FLOOD
- . - . 10% ANNUAL CHANCE FLOOD
- ▨ STREAM BED
- ⬡ CROSS SECTION LOCATION

FEDERAL EMERGENCY MANAGEMENT AGENCY
 ARAPAHOE COUNTY, CO
 AND INCORPORATED AREAS
 FLOOD PROFILES
 LITTLE DRY CREEK
 205P




FLOOD PROFILES

LITTLES CREEK

FEDERAL EMERGENCY MANAGEMENT AGENCY

ARAPAHOE COUNTY, CO
AND INCORPORATED AREAS

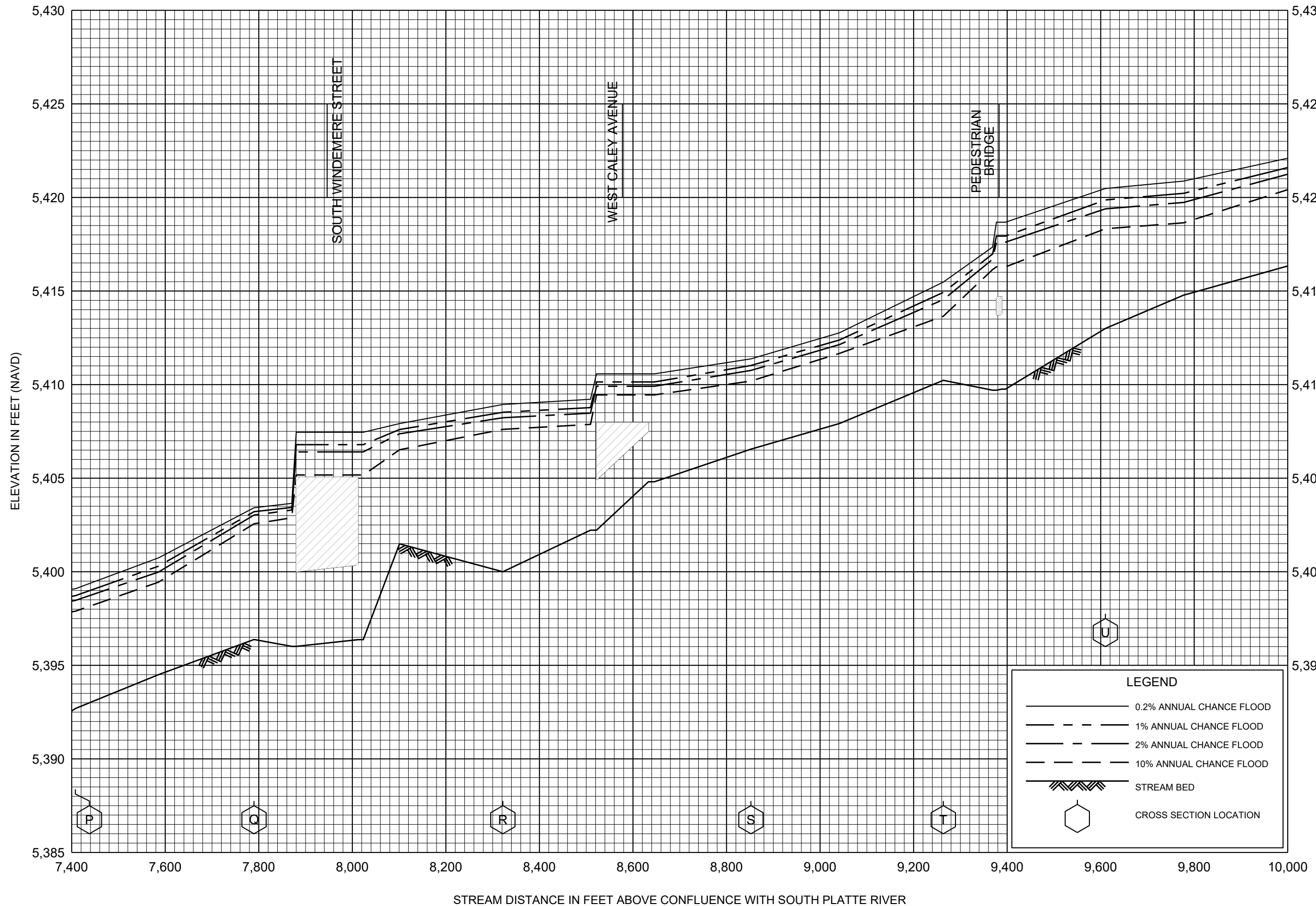


FLOOD PROFILES

LITTLES CREEK

FEDERAL EMERGENCY MANAGEMENT AGENCY

ARAPAHOE COUNTY, CO
AND INCORPORATED AREAS

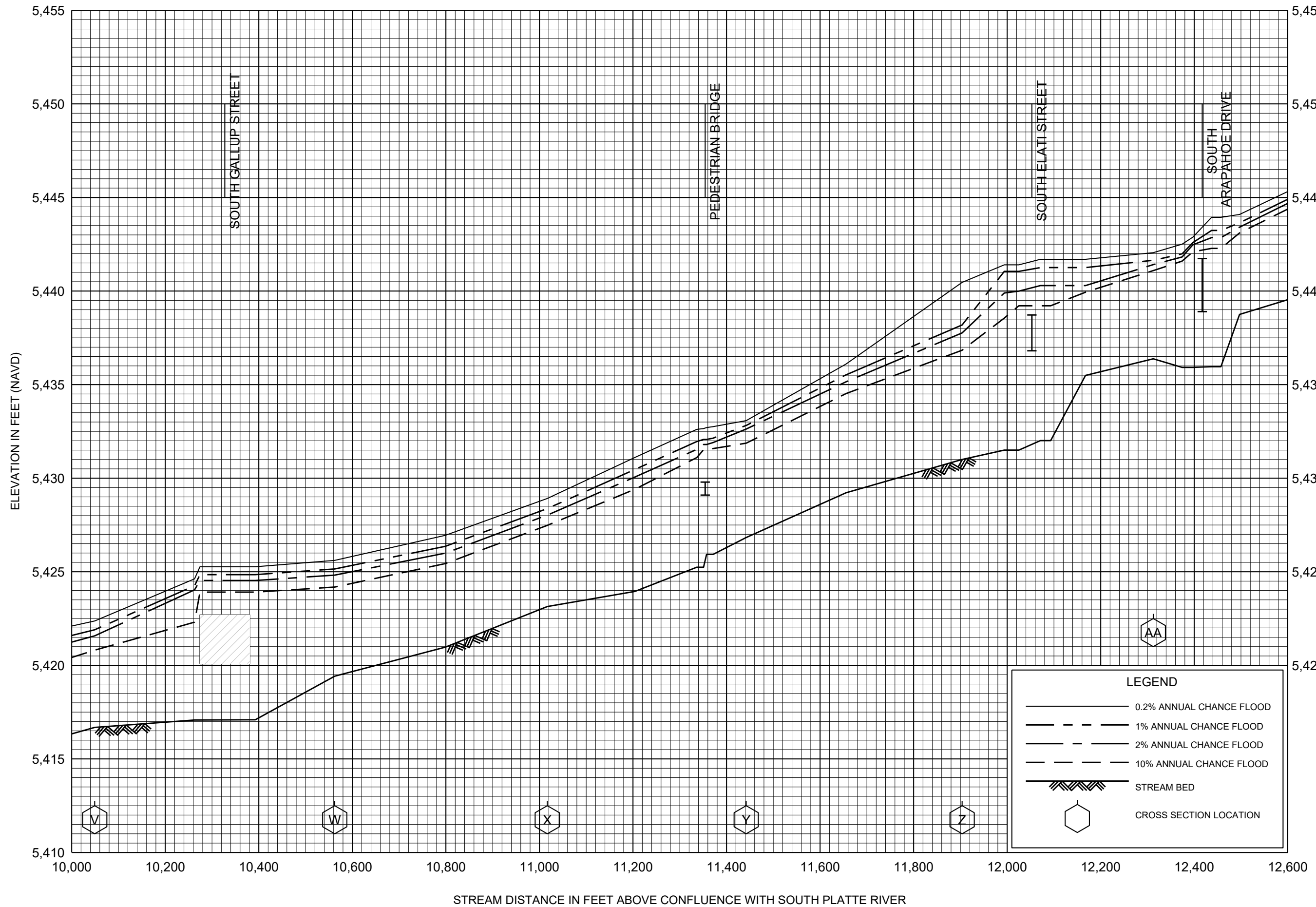


FLOOD PROFILES

LITTLES CREEK

FEDERAL EMERGENCY MANAGEMENT AGENCY

ARAPAHOE COUNTY, CO
AND INCORPORATED AREAS

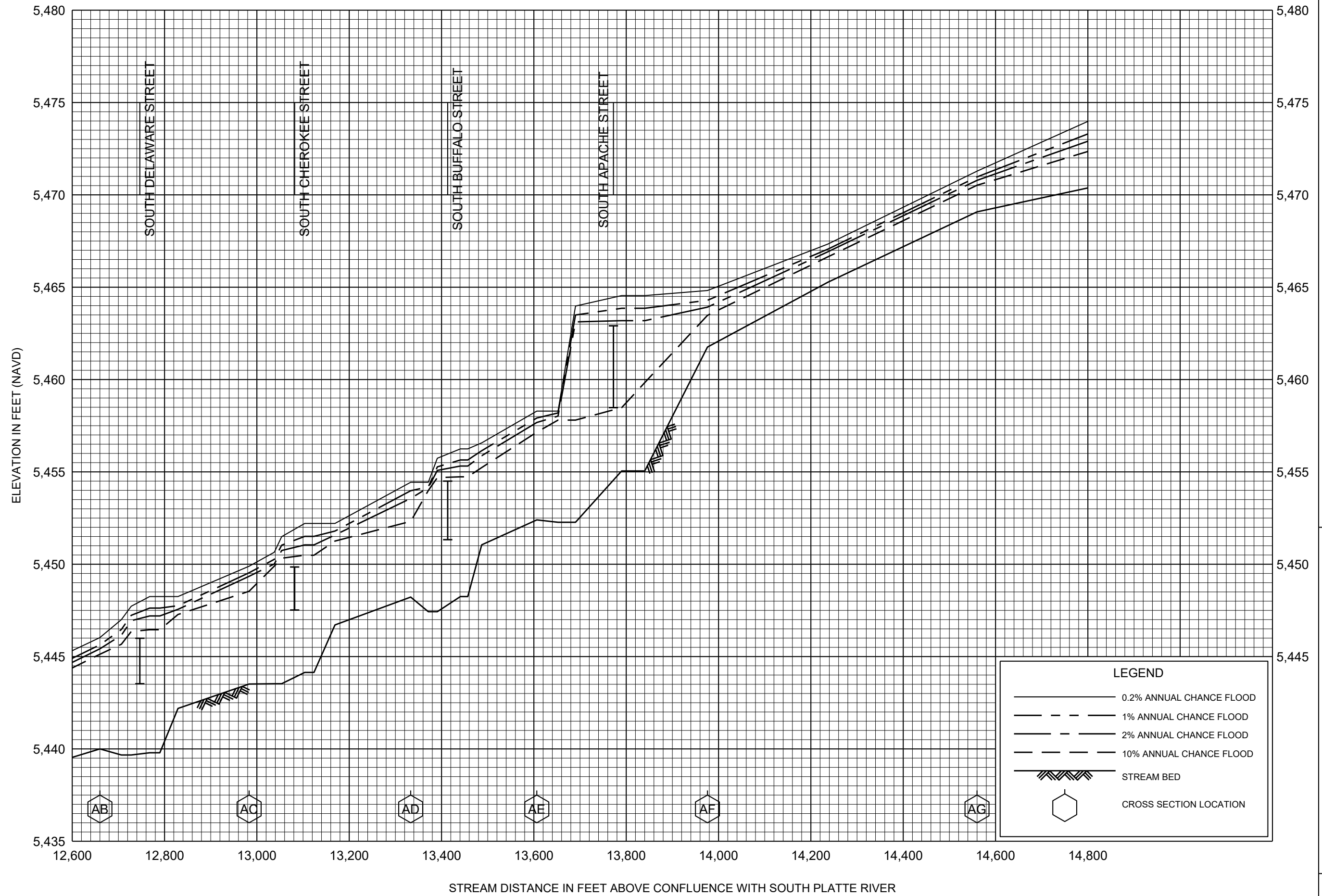


FLOOD PROFILES

LITTLES CREEK

FEDERAL EMERGENCY MANAGEMENT AGENCY

ARAPAHOE COUNTY, CO
AND INCORPORATED AREAS

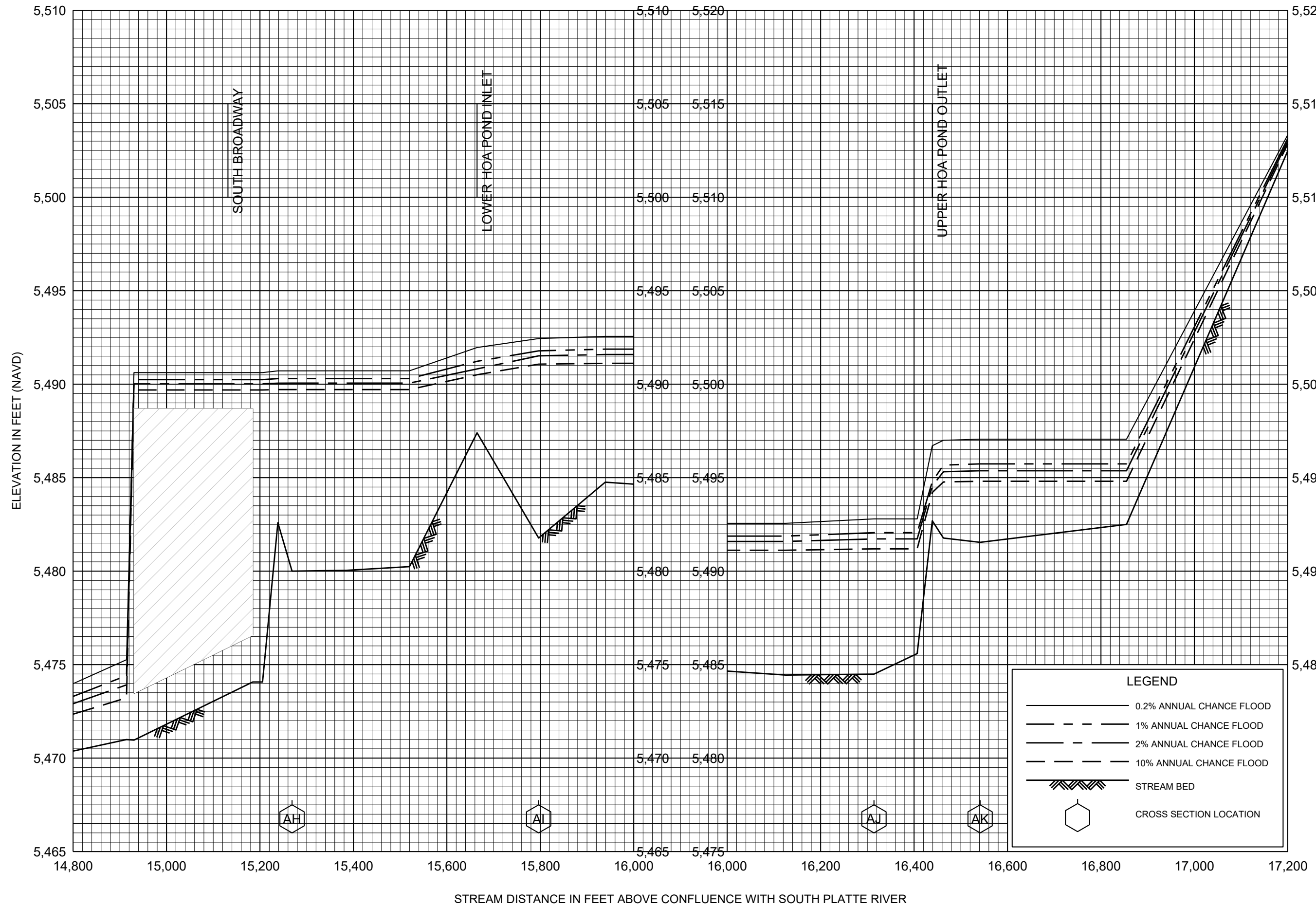


FLOOD PROFILES

LITTLES CREEK

FEDERAL EMERGENCY MANAGEMENT AGENCY

ARAPAHOE COUNTY, CO
AND INCORPORATED AREAS



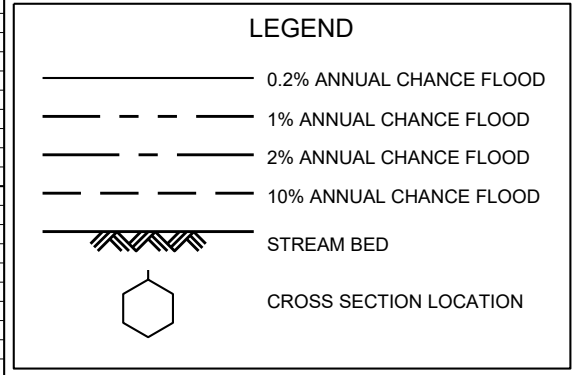
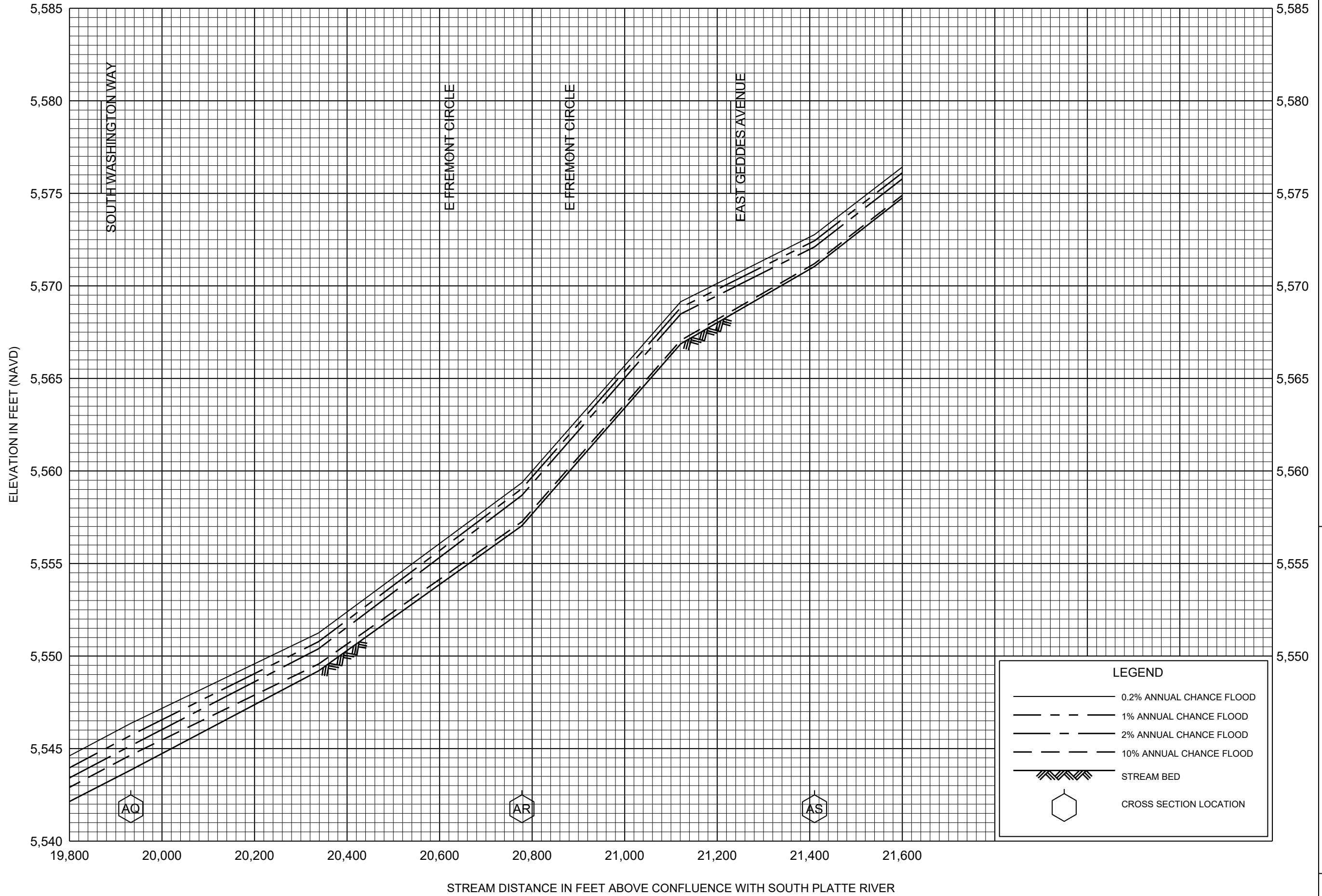
FLOOD PROFILES

LITTLES CREEK

FEDERAL EMERGENCY MANAGEMENT AGENCY

ARAPAHOE COUNTY, CO

AND INCORPORATED AREAS

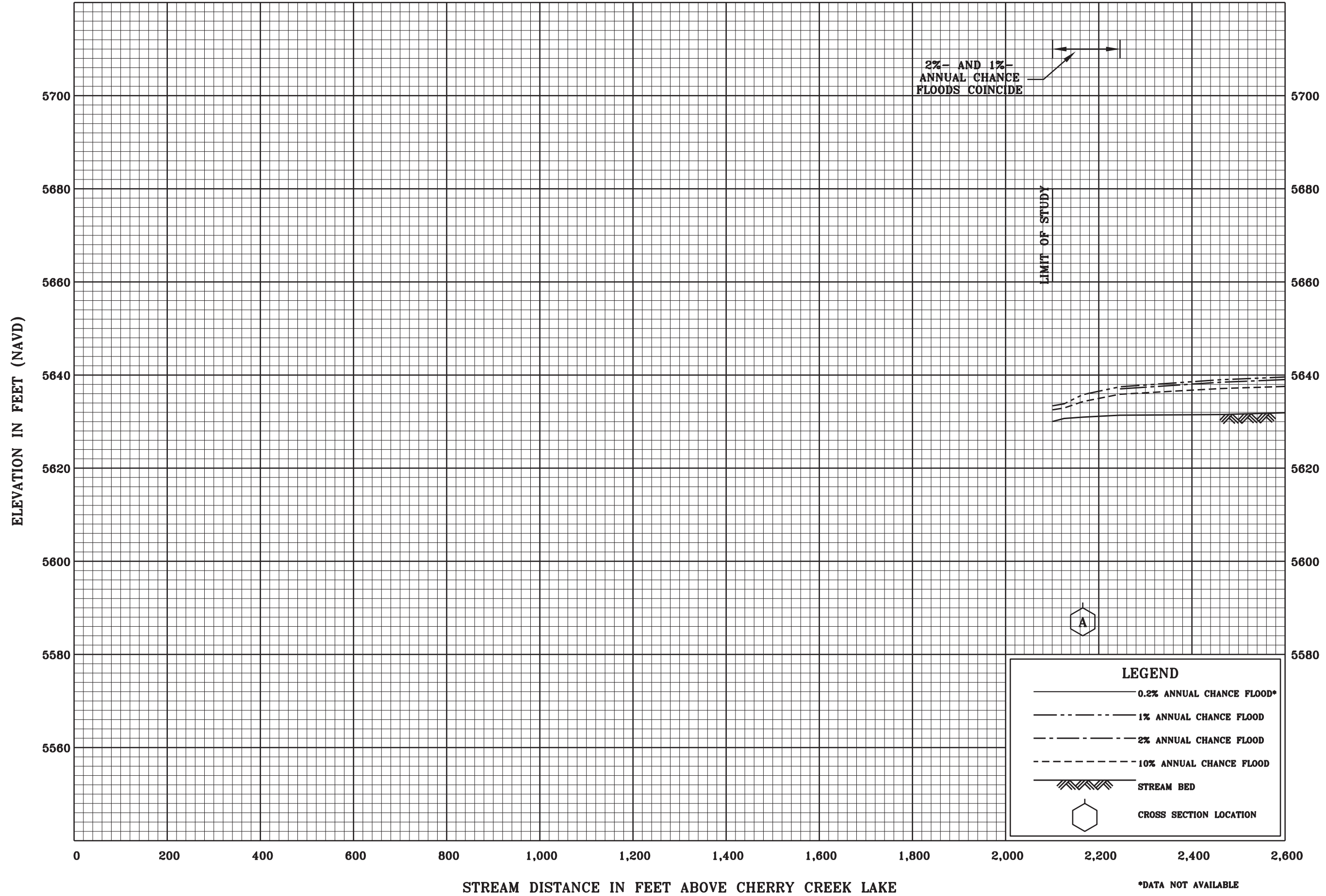


FLOOD PROFILES

LITTLES CREEK

FEDERAL EMERGENCY MANAGEMENT AGENCY

ARAPAHOE COUNTY, CO
AND INCORPORATED AREAS

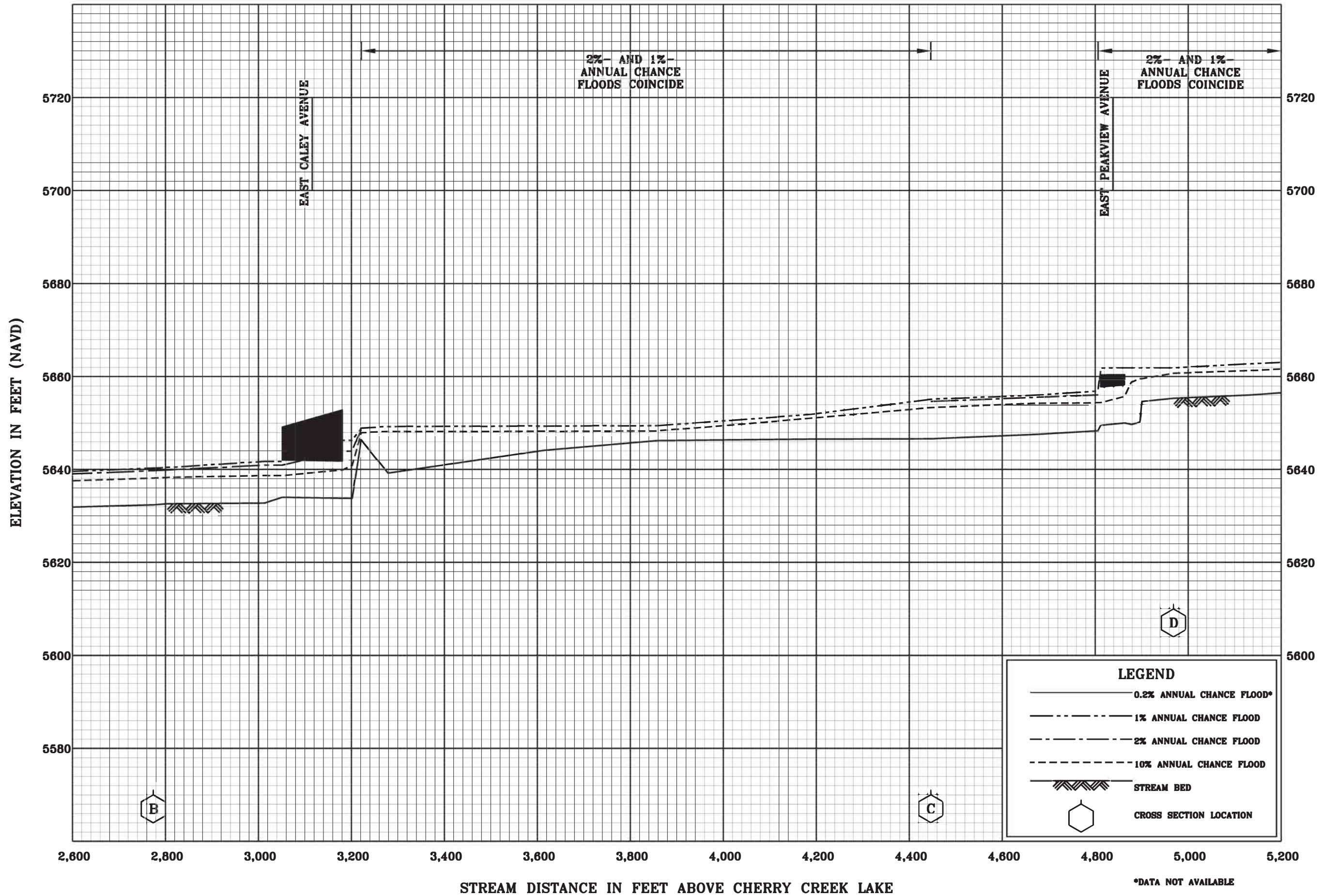


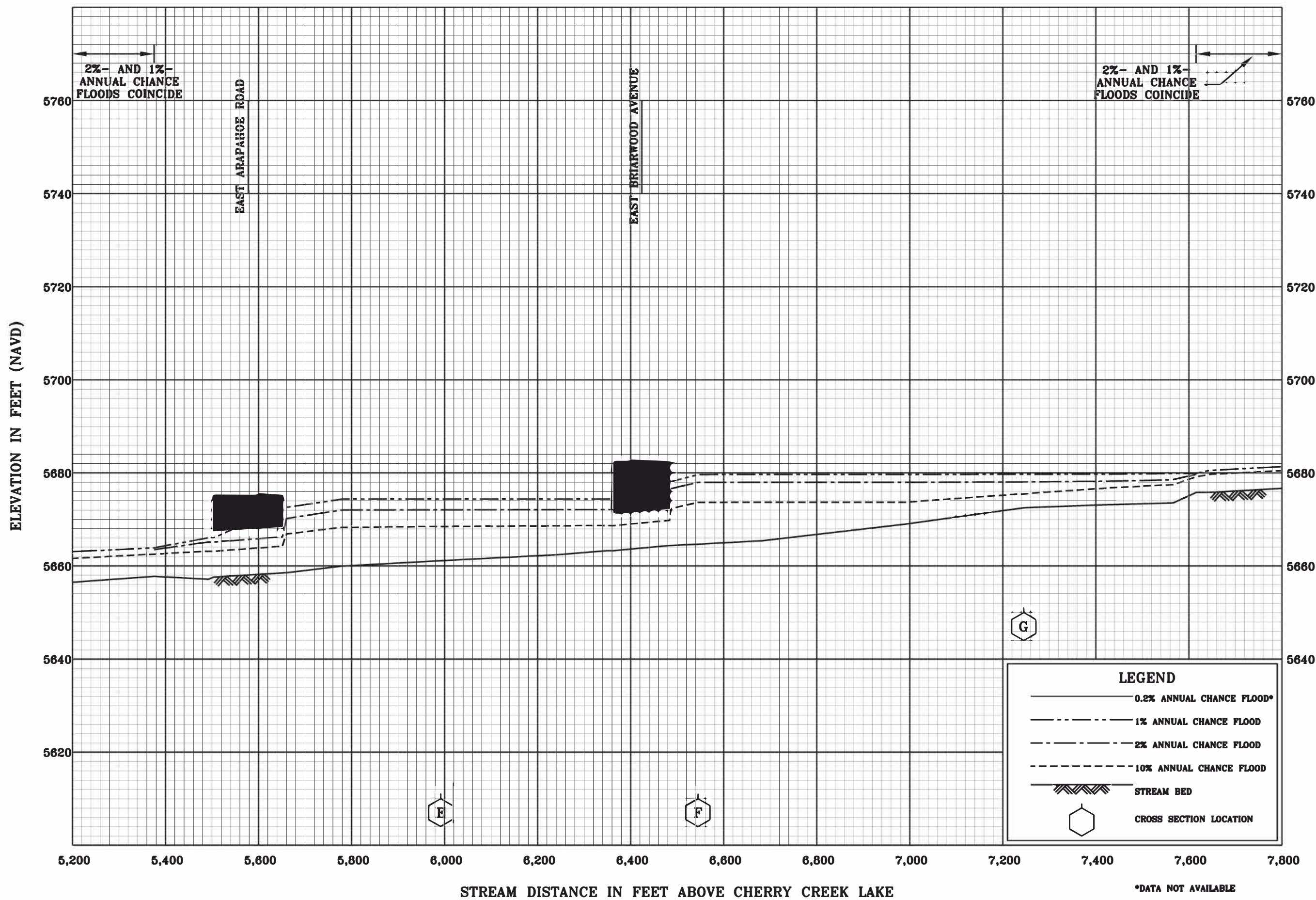
FLOOD PROFILES

LONE TREE CREEK

FEDERAL EMERGENCY MANAGEMENT AGENCY
ARAPAHOE COUNTY, CO
AND INCORPORATED AREAS


*DATA NOT AVAILABLE





FLOOD PROFILES
LONE TREE CREEK

FEDERAL EMERGENCY MANAGEMENT AGENCY
ARAPAHOE COUNTY, CO
AND INCORPORATED AREAS

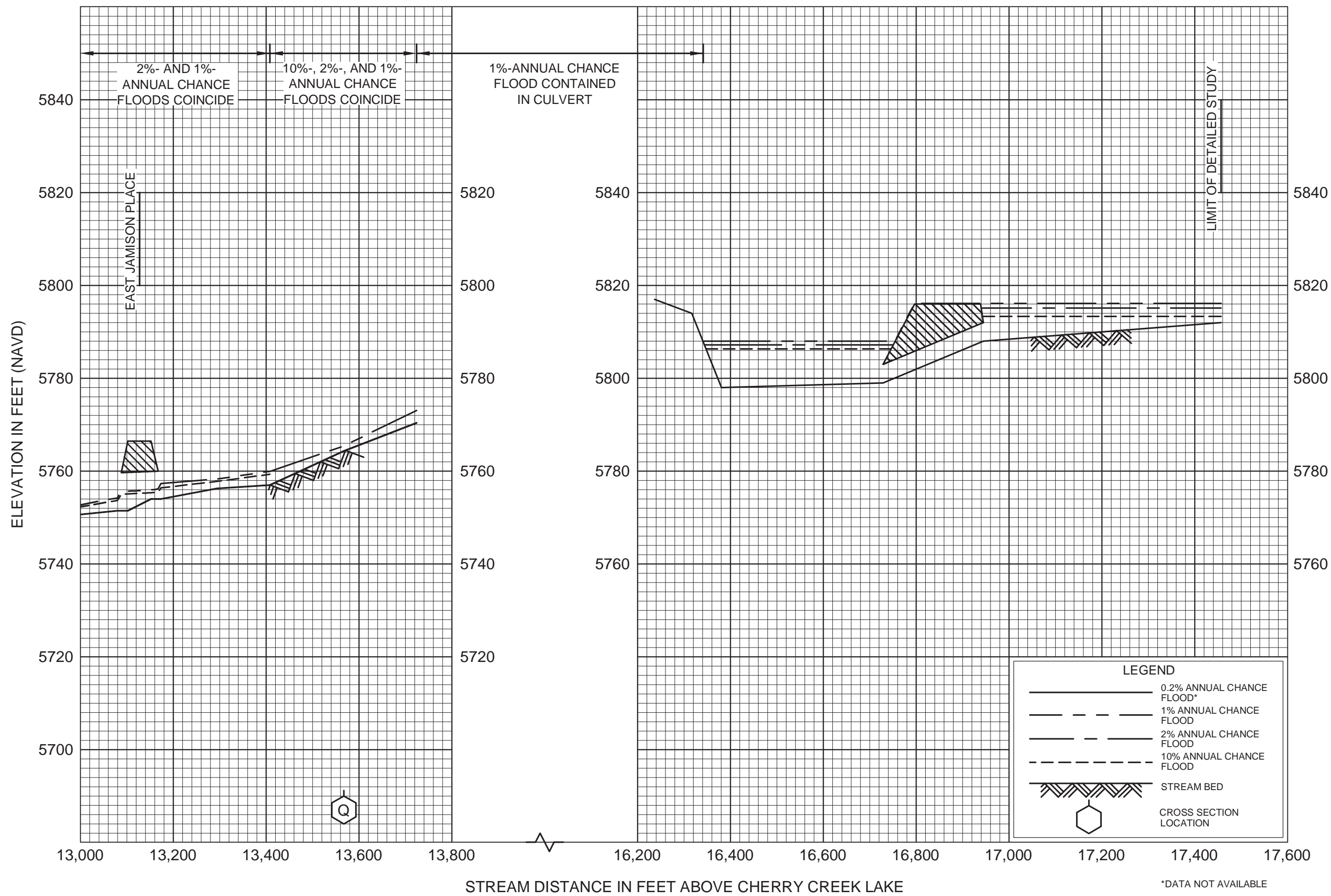


FLOOD PROFILES

LONE TREE CREEK

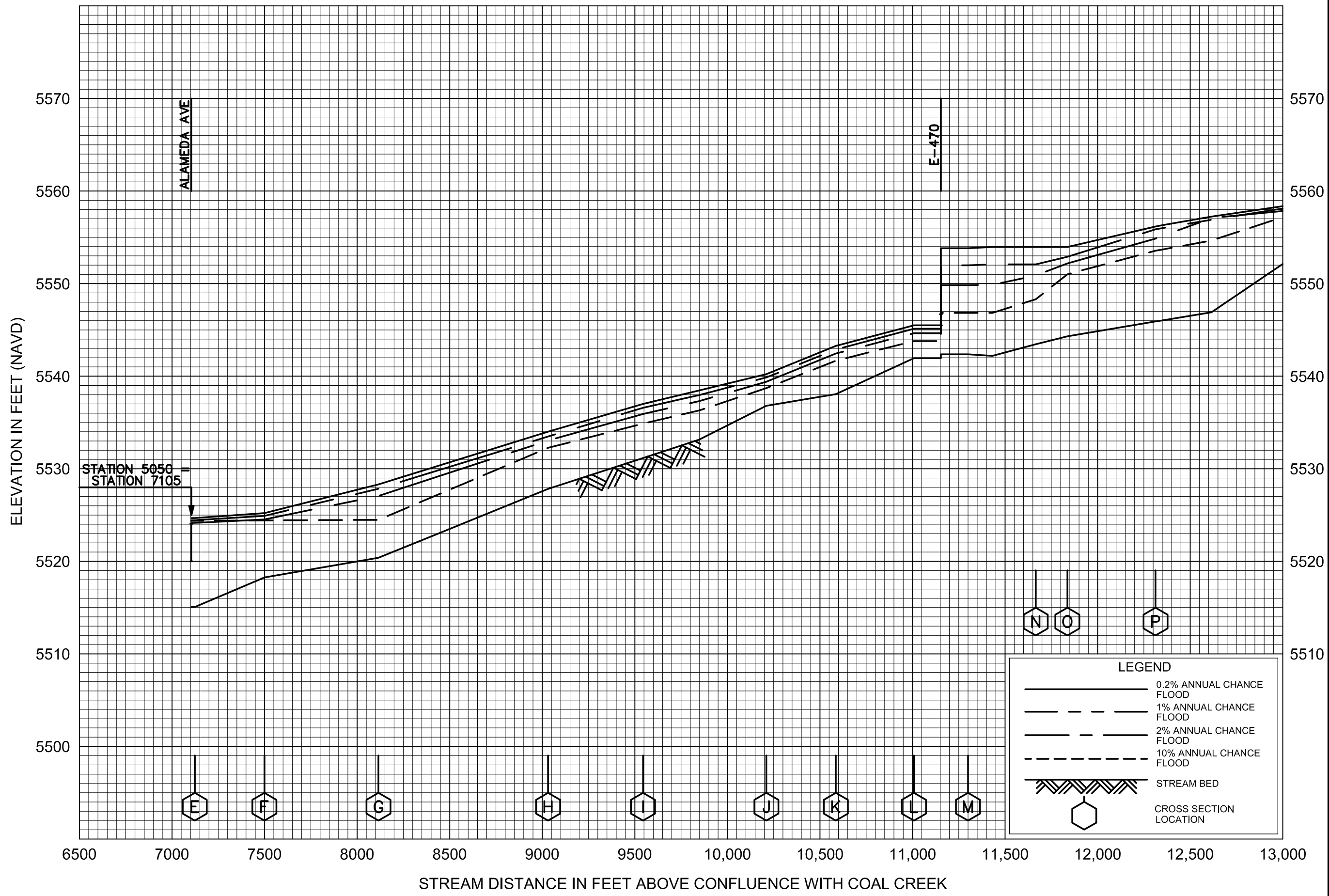
FEDERAL EMERGENCY MANAGEMENT AGENCY
 ARAPAHOE COUNTY, CO
 AND INCORPORATED AREAS

*DATA NOT AVAILABLE



FLOOD PROFILES
LONE TREE CREEK

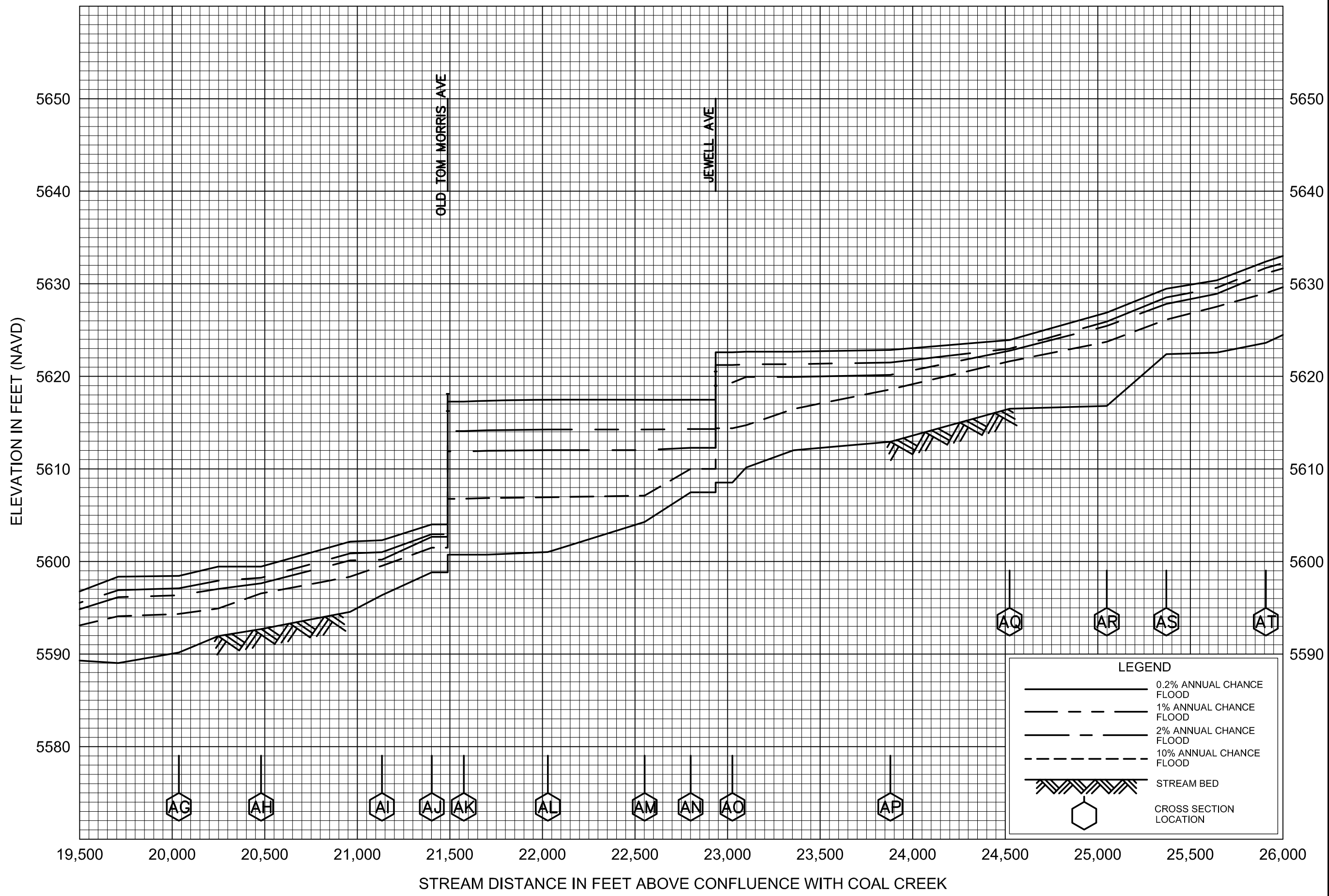
FEDERAL EMERGENCY MANAGEMENT AGENCY
ARAPAHOE COUNTY, CO
AND INCORPORATED AREAS



FLOOD PROFILES
MURPHY CREEK

FEDERAL EMERGENCY MANAGEMENT AGENCY
ARAPAHOE COUNTY, CO
AND INCORPORATED AREAS

226P

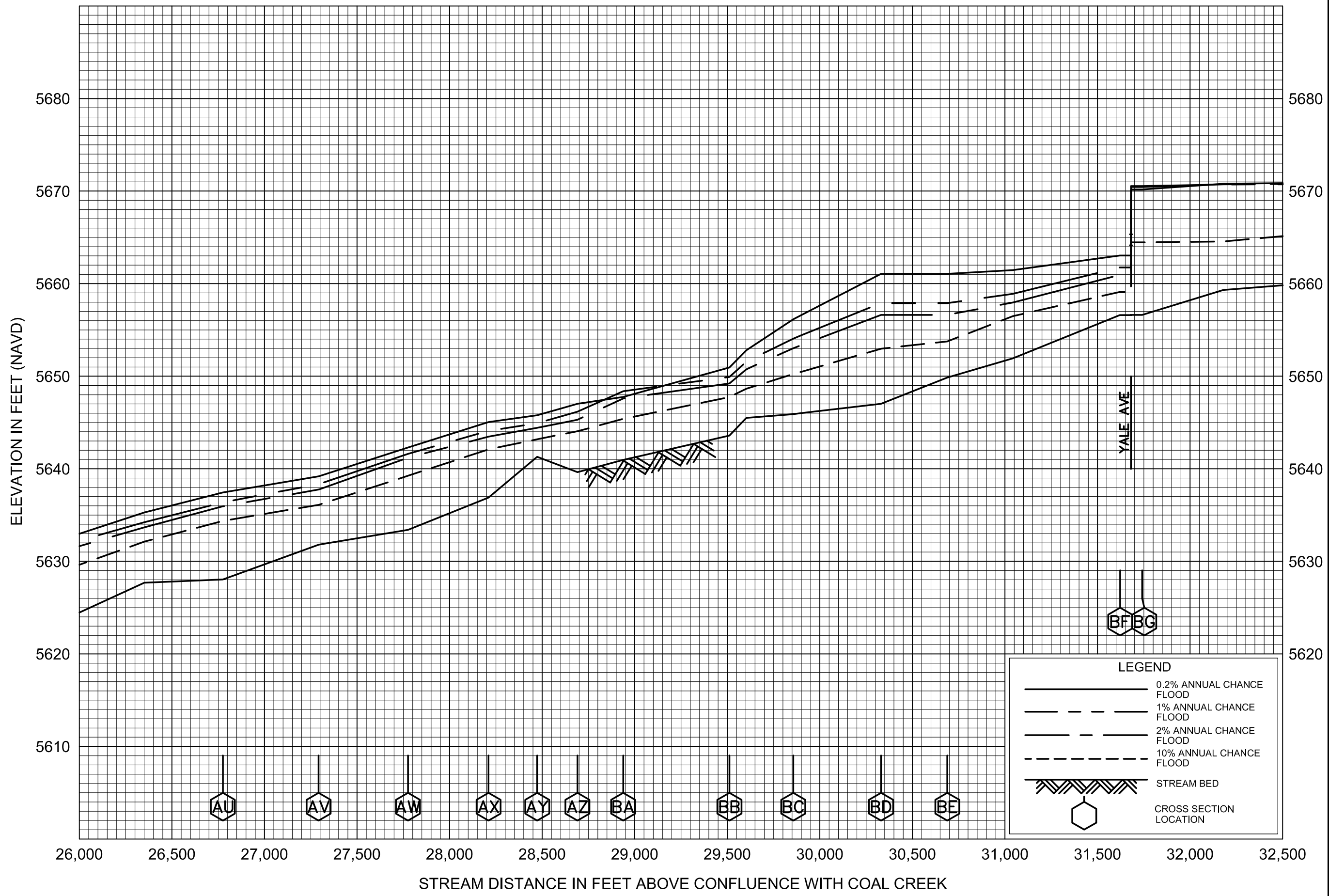


FLOOD PROFILES

MURPHY CREEK

FEDERAL EMERGENCY MANAGEMENT AGENCY

ARAPAHOE COUNTY, CO
AND INCORPORATED AREAS

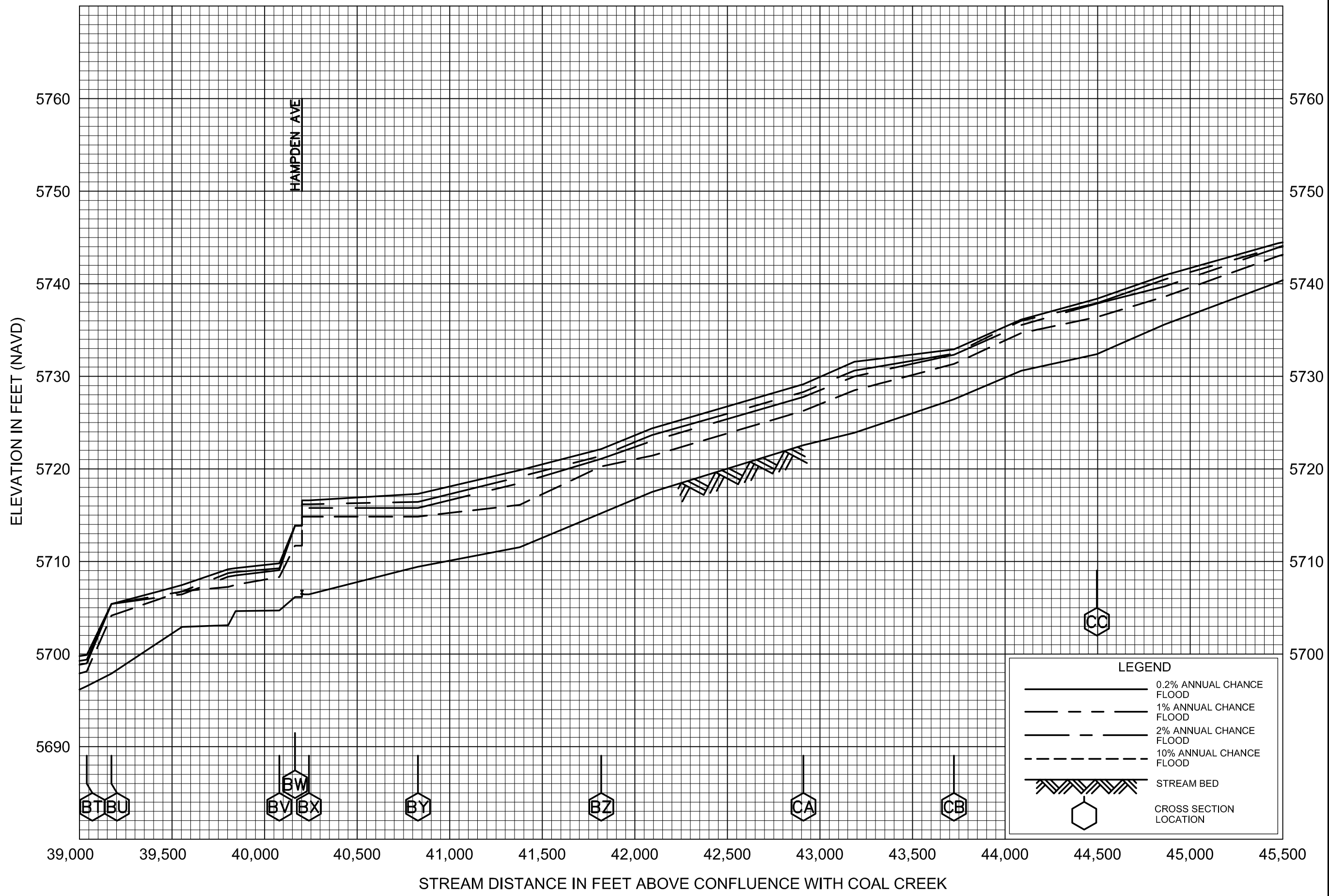


FLOOD PROFILES

MURPHY CREEK

FEDERAL EMERGENCY MANAGEMENT AGENCY

ARAPAHOE COUNTY, CO
AND INCORPORATED AREAS



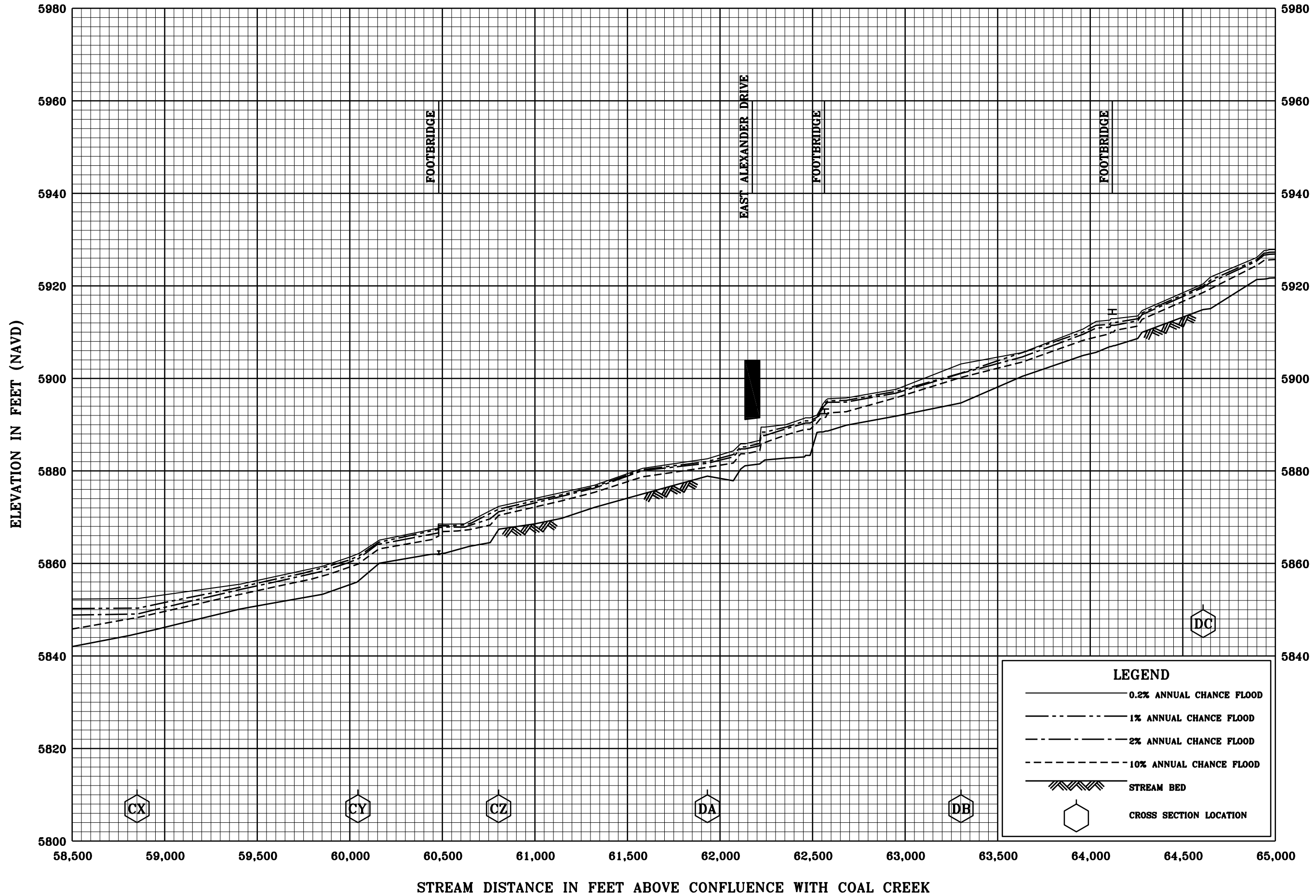
FLOOD PROFILES

MURPHY CREEK

FEDERAL EMERGENCY MANAGEMENT AGENCY

ARAPAHOE COUNTY, CO
AND INCORPORATED AREAS

231P

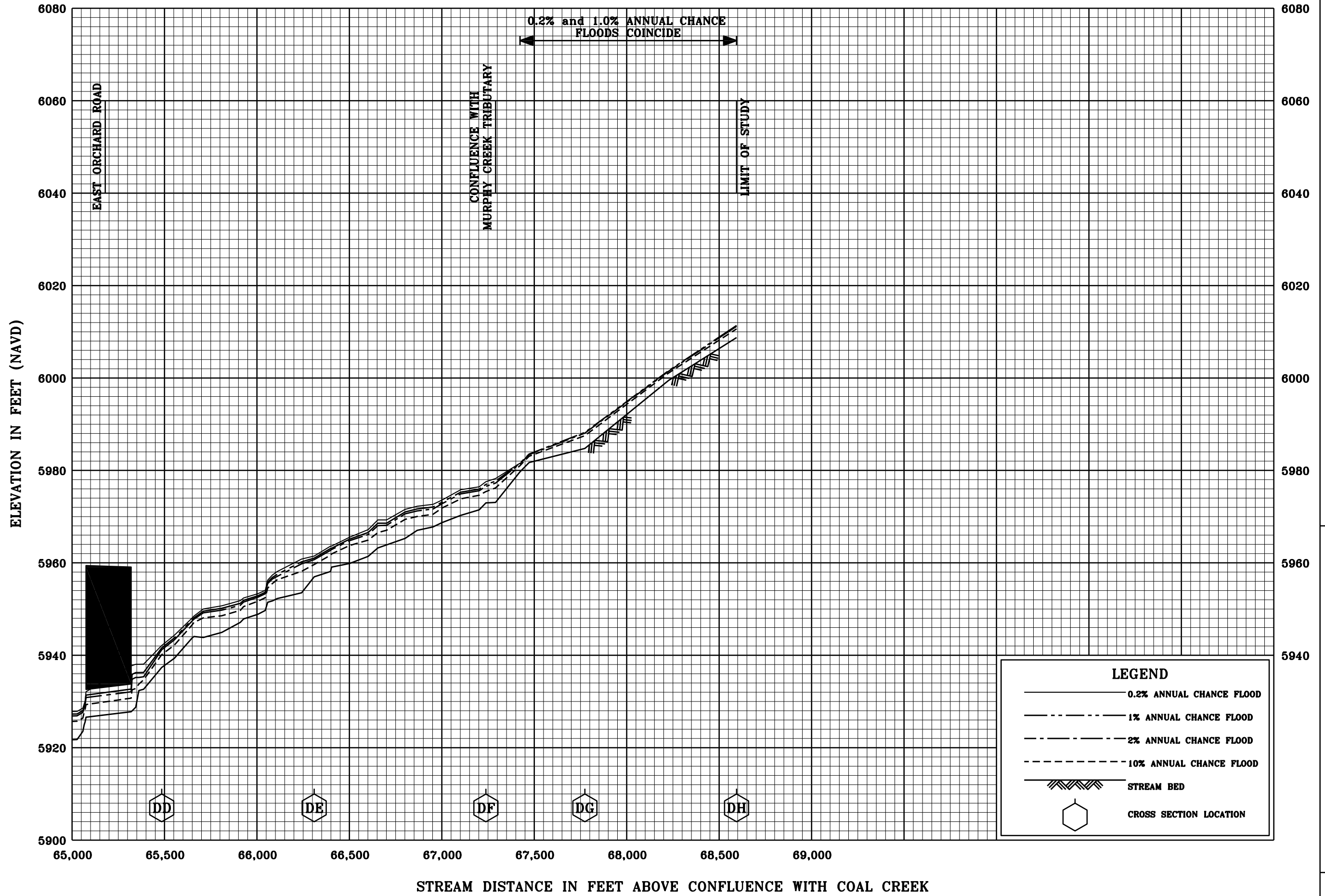


FLOOD PROFILES

MURPHY CREEK

FEDERAL EMERGENCY MANAGEMENT AGENCY

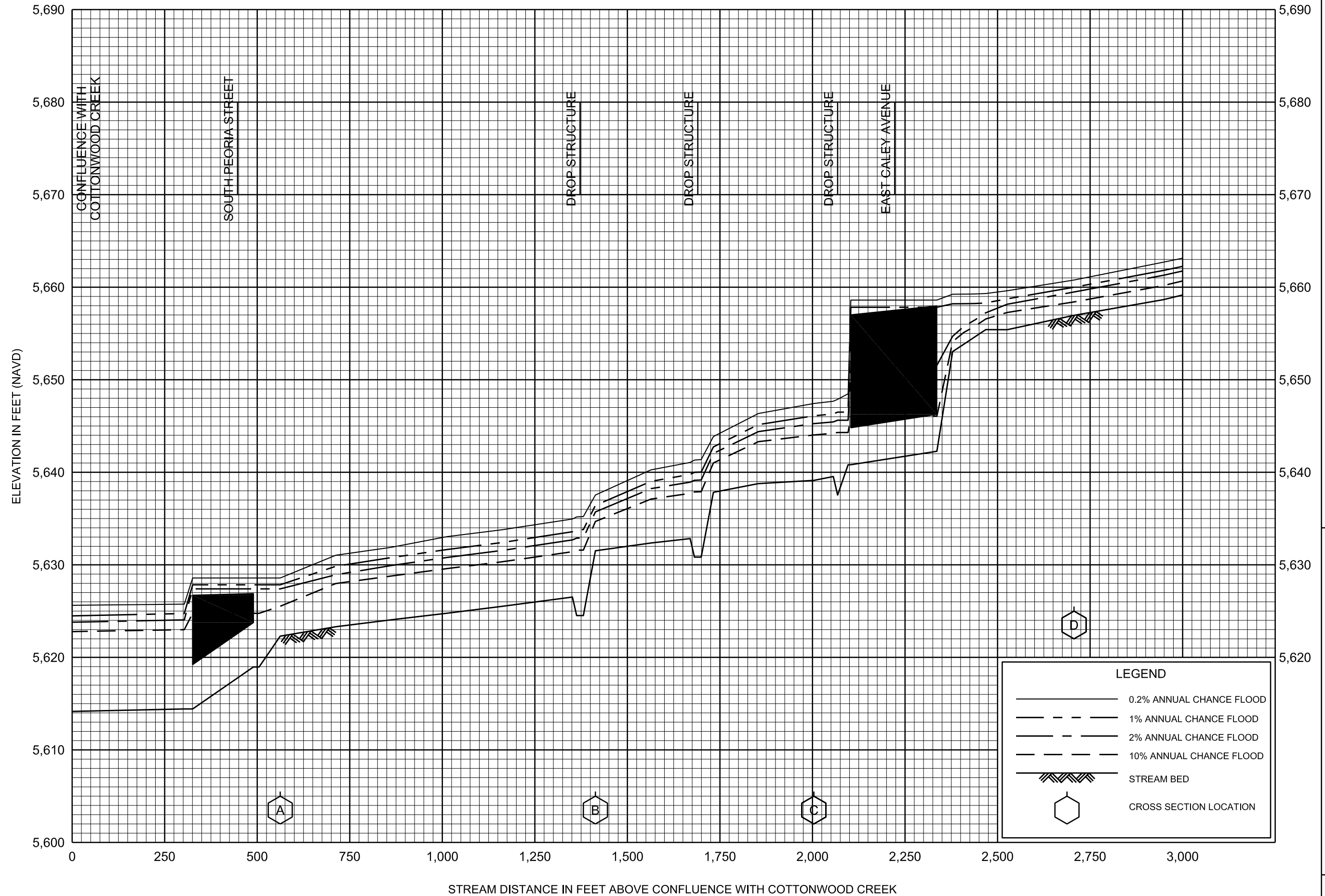
ARAPAHOE COUNTY, CO
AND INCORPORATED AREAS



FLOOD PROFILES

MURPHY CREEK

**FEDERAL EMERGENCY MANAGEMENT AGENCY
ARAPAHOE COUNTY, CO
AND INCORPORATED AREAS**

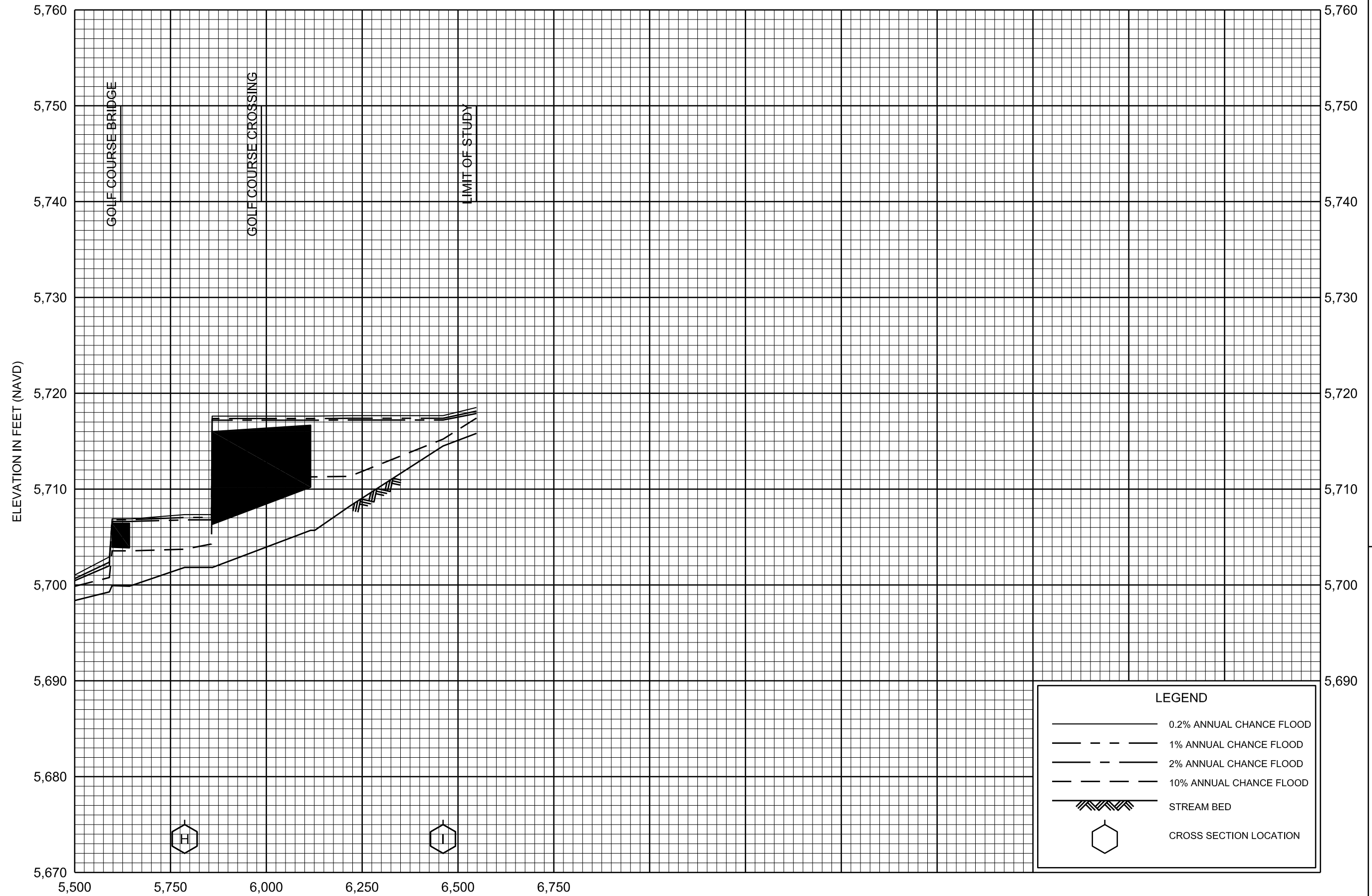


FLOOD PROFILES

PEORIA TRIBUTARY

FEDERAL EMERGENCY MANAGEMENT AGENCY

ARAPAHOE COUNTY, CO
AND INCORPORATED AREAS



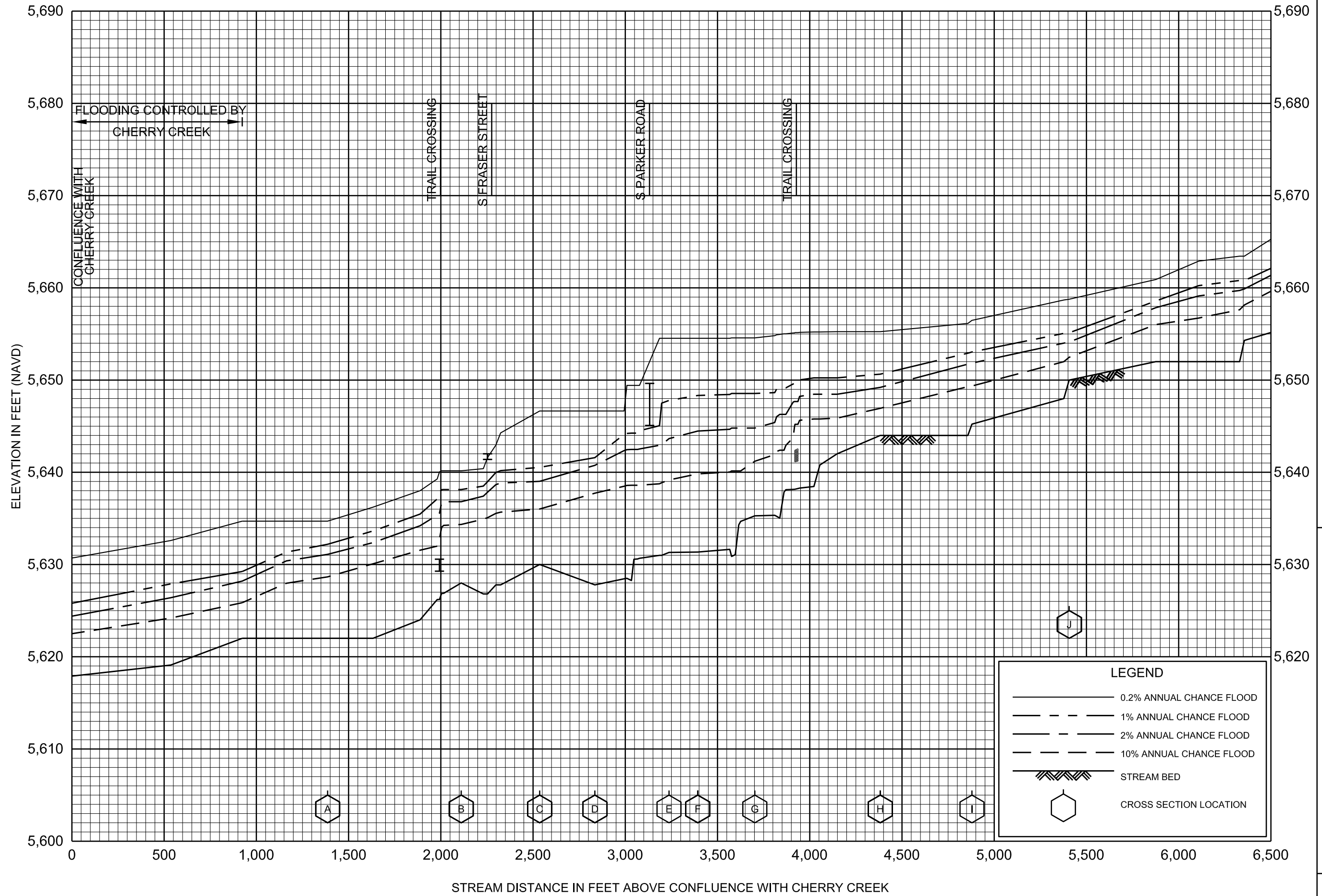
FLOOD PROFILES

PEORIA TRIBUTARY

FEDERAL EMERGENCY MANAGEMENT AGENCY

ARAPAHOE COUNTY, CO
AND INCORPORATED AREAS

STREAM DISTANCE IN FEET ABOVE CONFLUENCE WITH COTTONWOOD CREEK




FLOOD PROFILES

PINEY CREEK

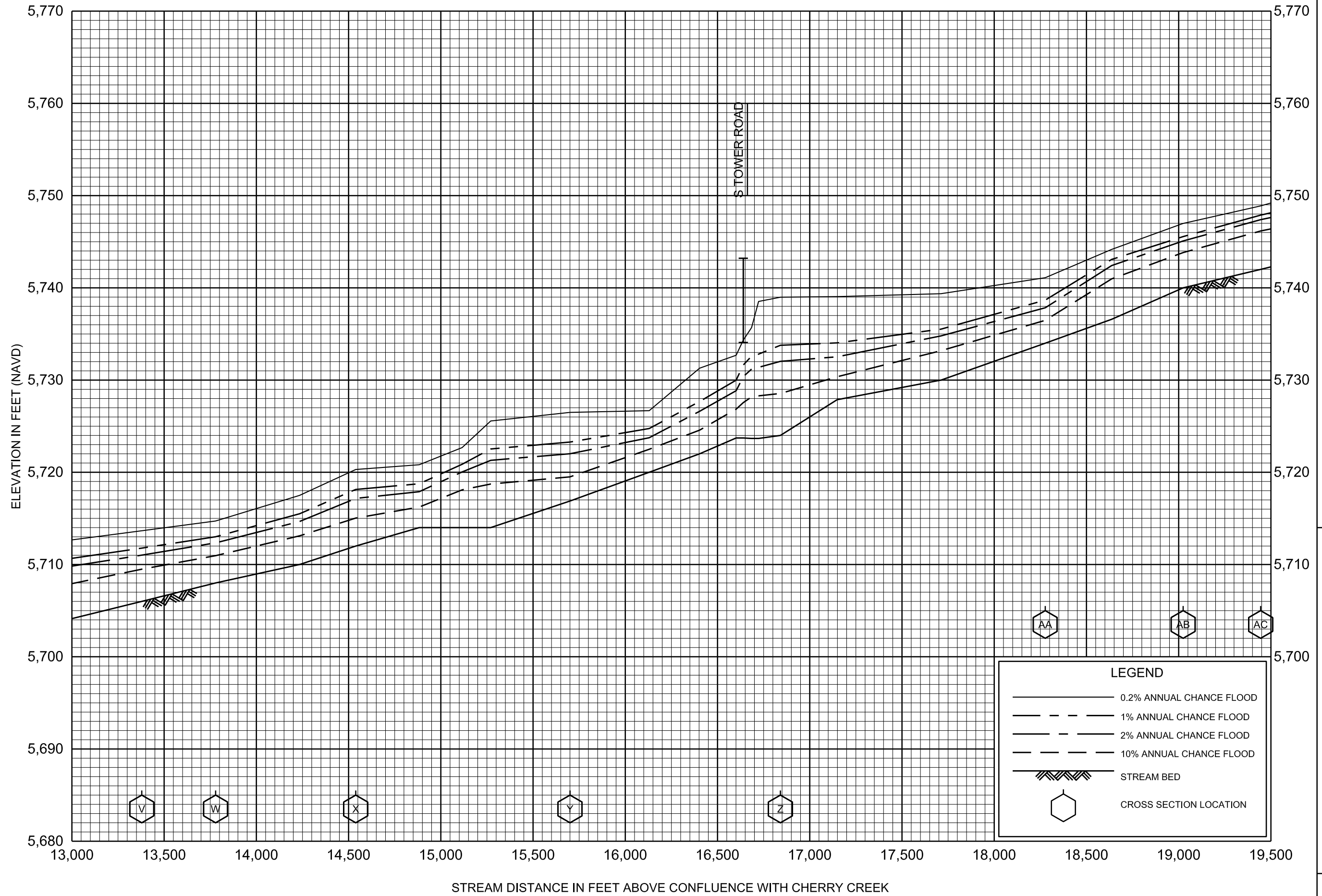
FEDERAL EMERGENCY MANAGEMENT AGENCY

ARAPAHOE COUNTY, CO
AND INCORPORATED AREAS



FLOOD PROFILES
PINEY CREEK

FEDERAL EMERGENCY MANAGEMENT AGENCY
ARAPAHOE COUNTY, CO
AND INCORPORATED AREAS

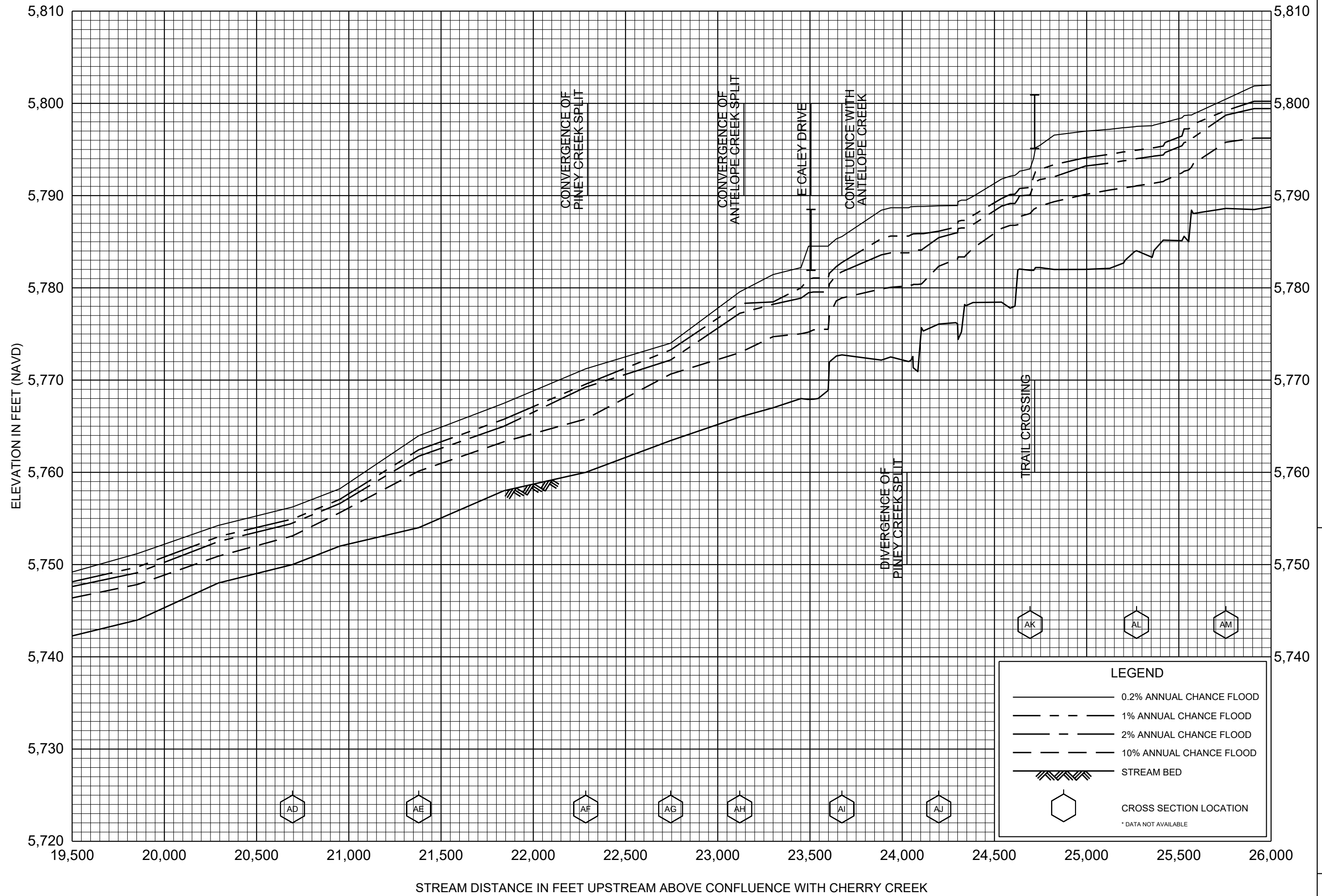


FLOOD PROFILES

PINEY CREEK

FEDERAL EMERGENCY MANAGEMENT AGENCY

ARAPAHOE COUNTY, CO
AND INCORPORATED AREAS



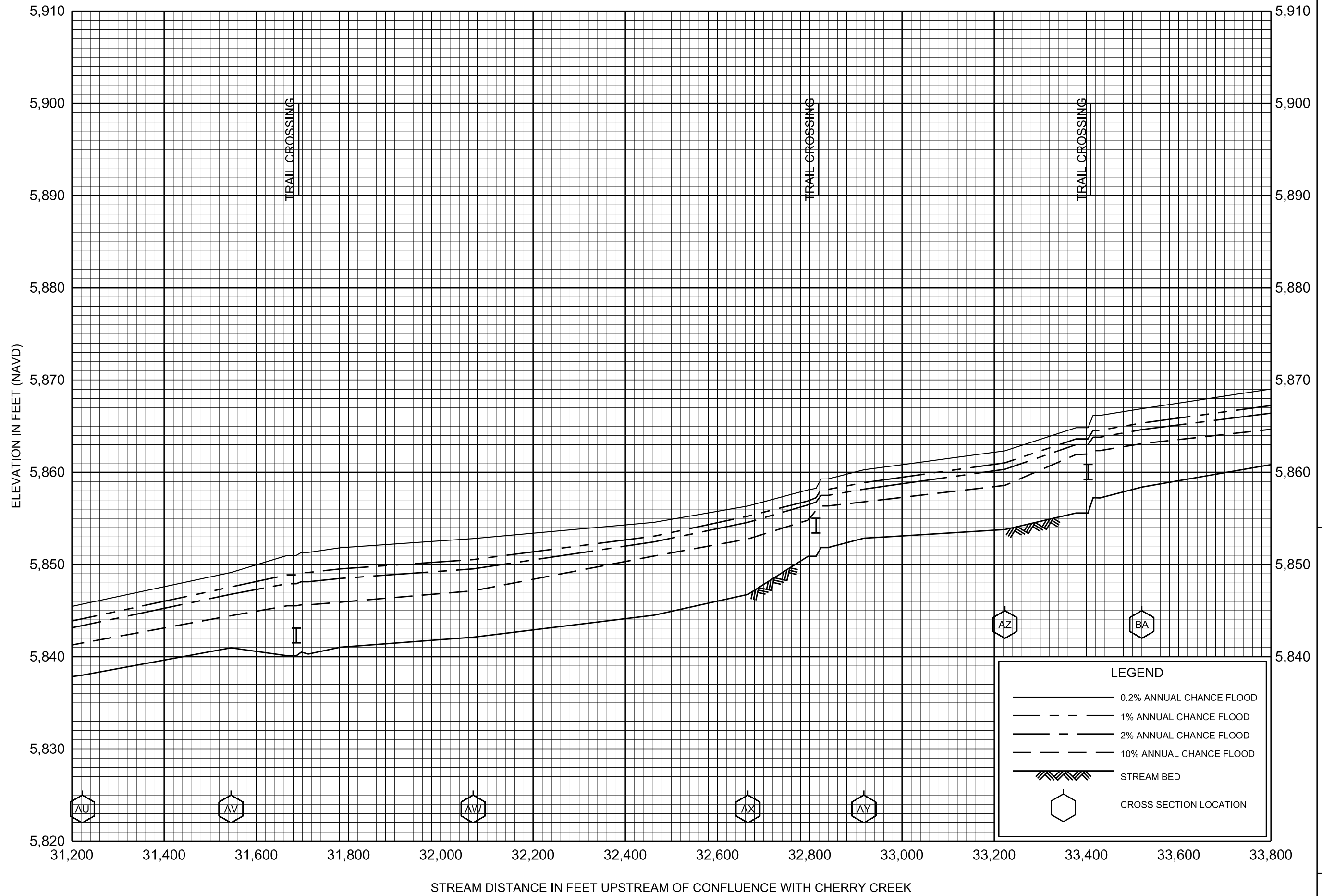
LEGEND

- 0.2% ANNUAL CHANCE FLOOD
- - - 1% ANNUAL CHANCE FLOOD
- · - 2% ANNUAL CHANCE FLOOD
- - - 10% ANNUAL CHANCE FLOOD
- (with hatched pattern) STREAM BED
- ⬡ (with letter) CROSS SECTION LOCATION

* DATA NOT AVAILABLE

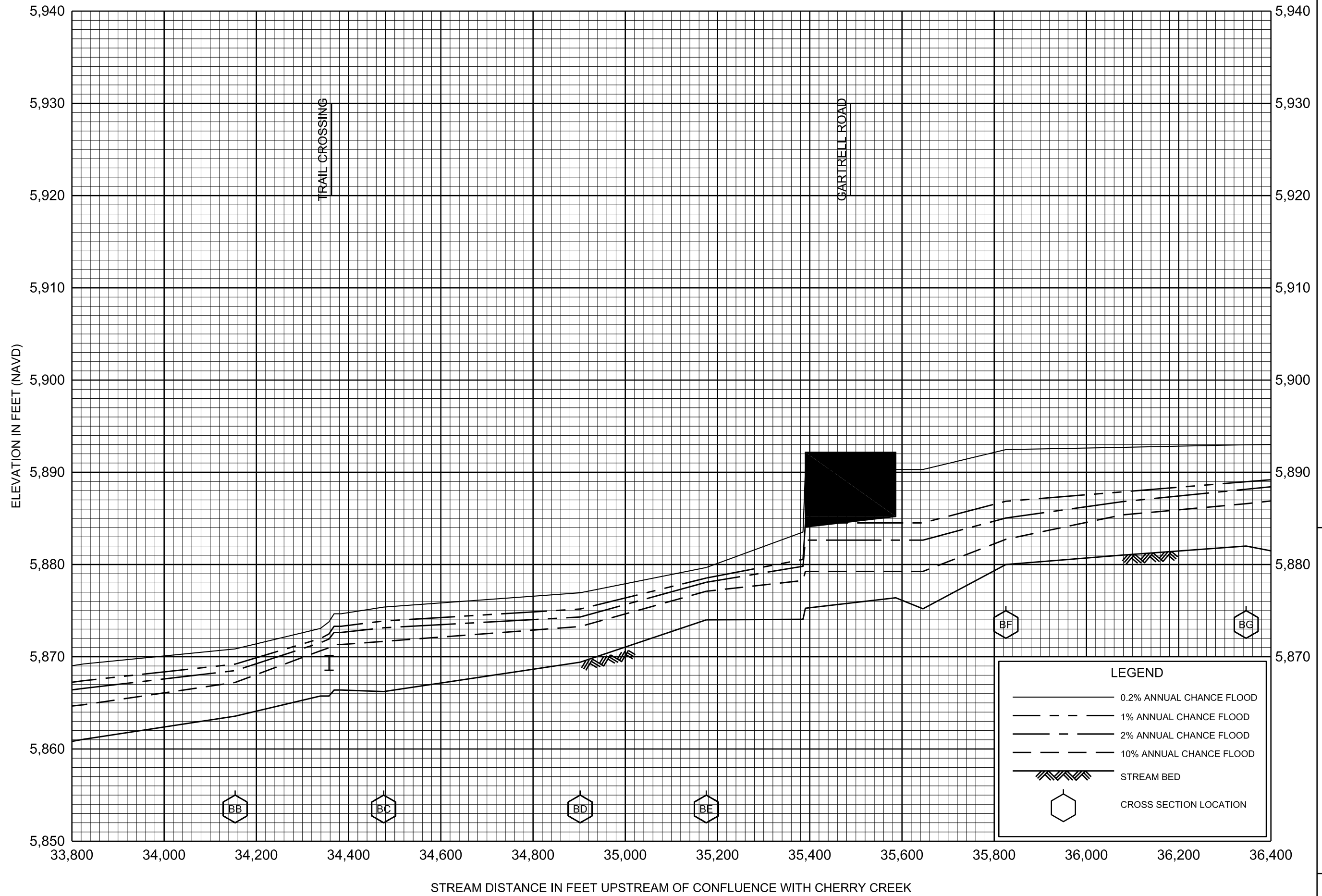
FLOOD PROFILES
PINEY CREEK

FEDERAL EMERGENCY MANAGEMENT AGENCY
ARAPAHOE COUNTY, CO
AND INCORPORATED AREAS



FLOOD PROFILES
PINEY CREEK

FEDERAL EMERGENCY MANAGEMENT AGENCY
ARAPAHOE COUNTY, CO
AND INCORPORATED AREAS



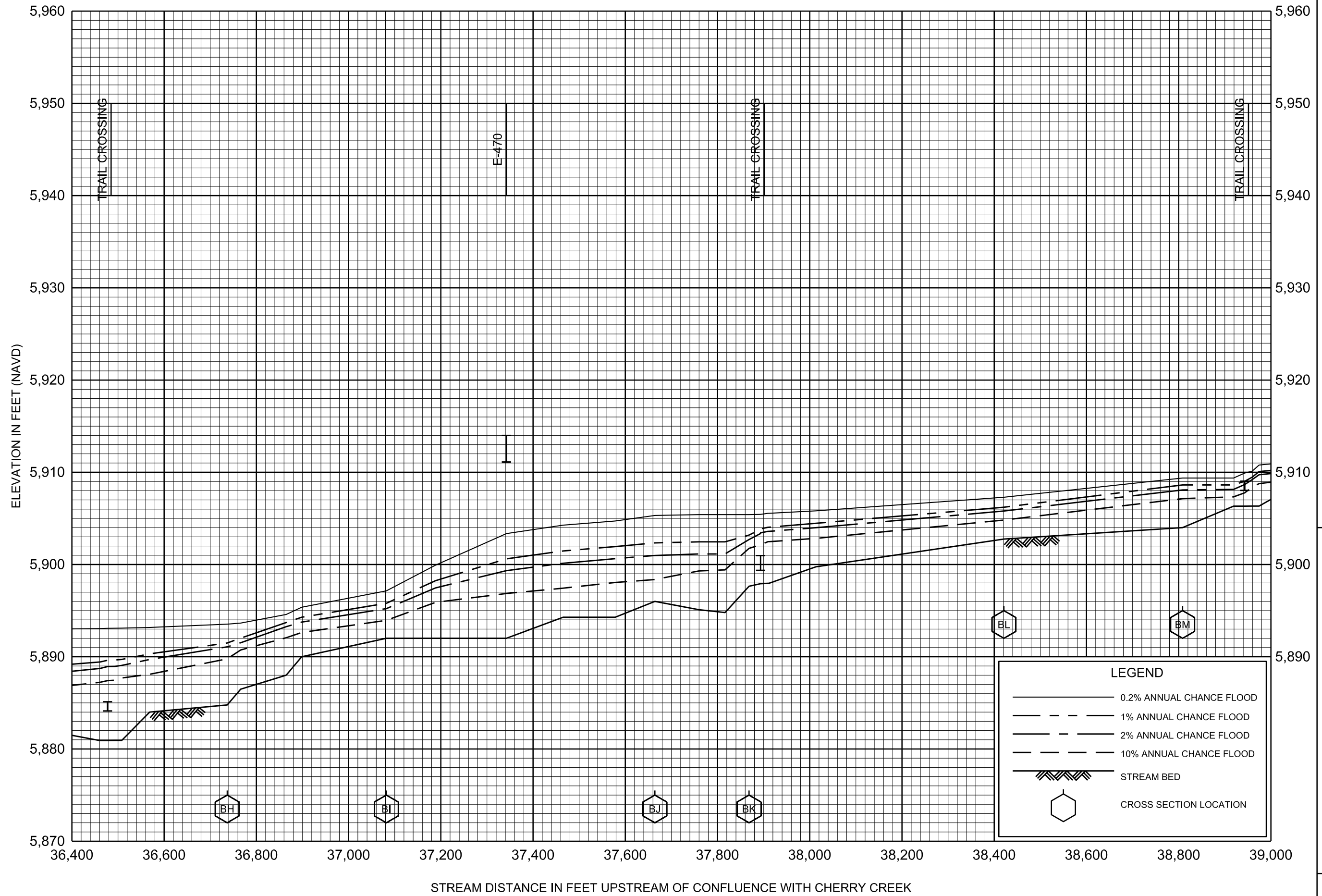
FLOOD PROFILES

PINEY CREEK

FEDERAL EMERGENCY MANAGEMENT AGENCY

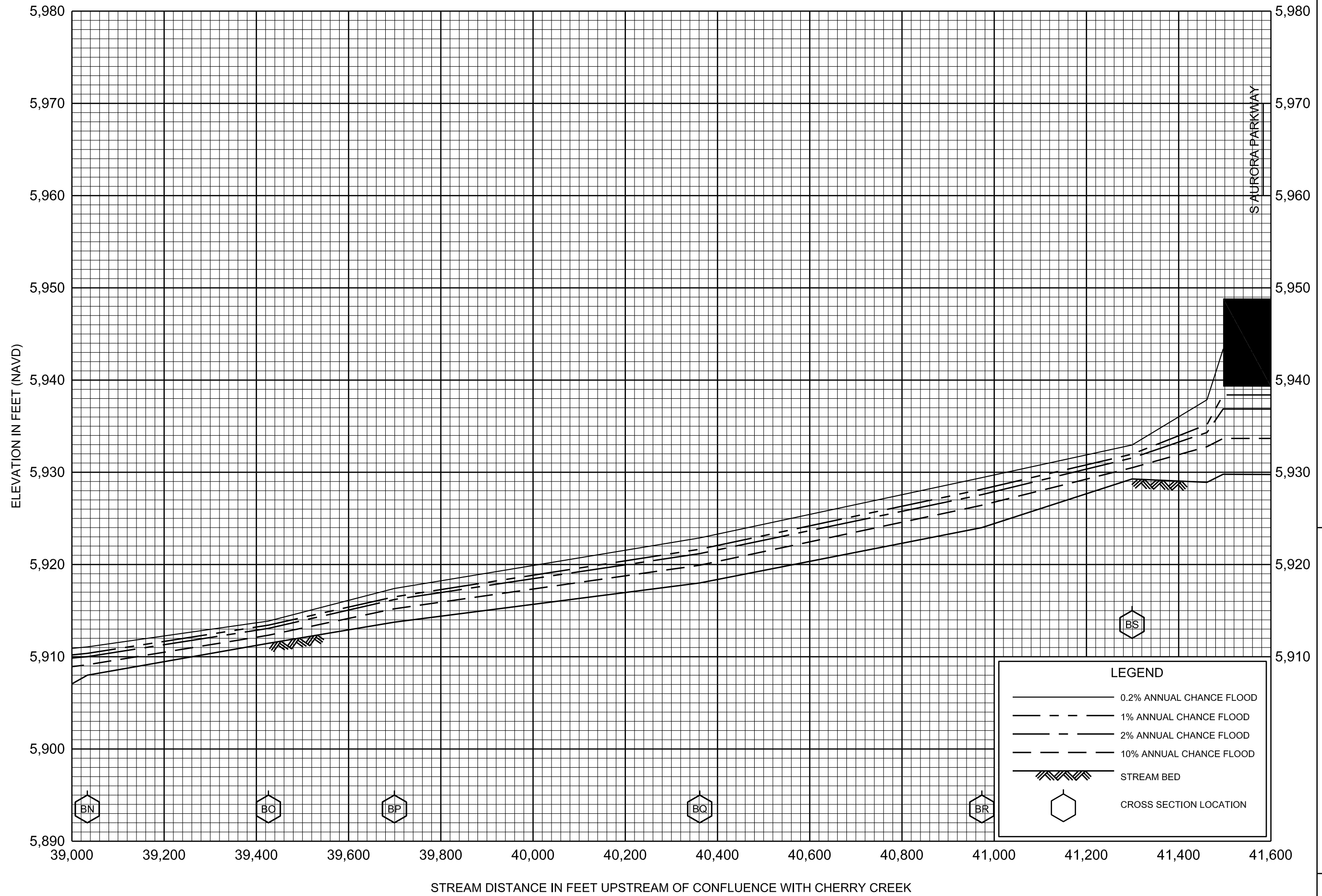
ARAPAHOE COUNTY, CO
AND INCORPORATED AREAS

247P



FLOOD PROFILES
PINEY CREEK

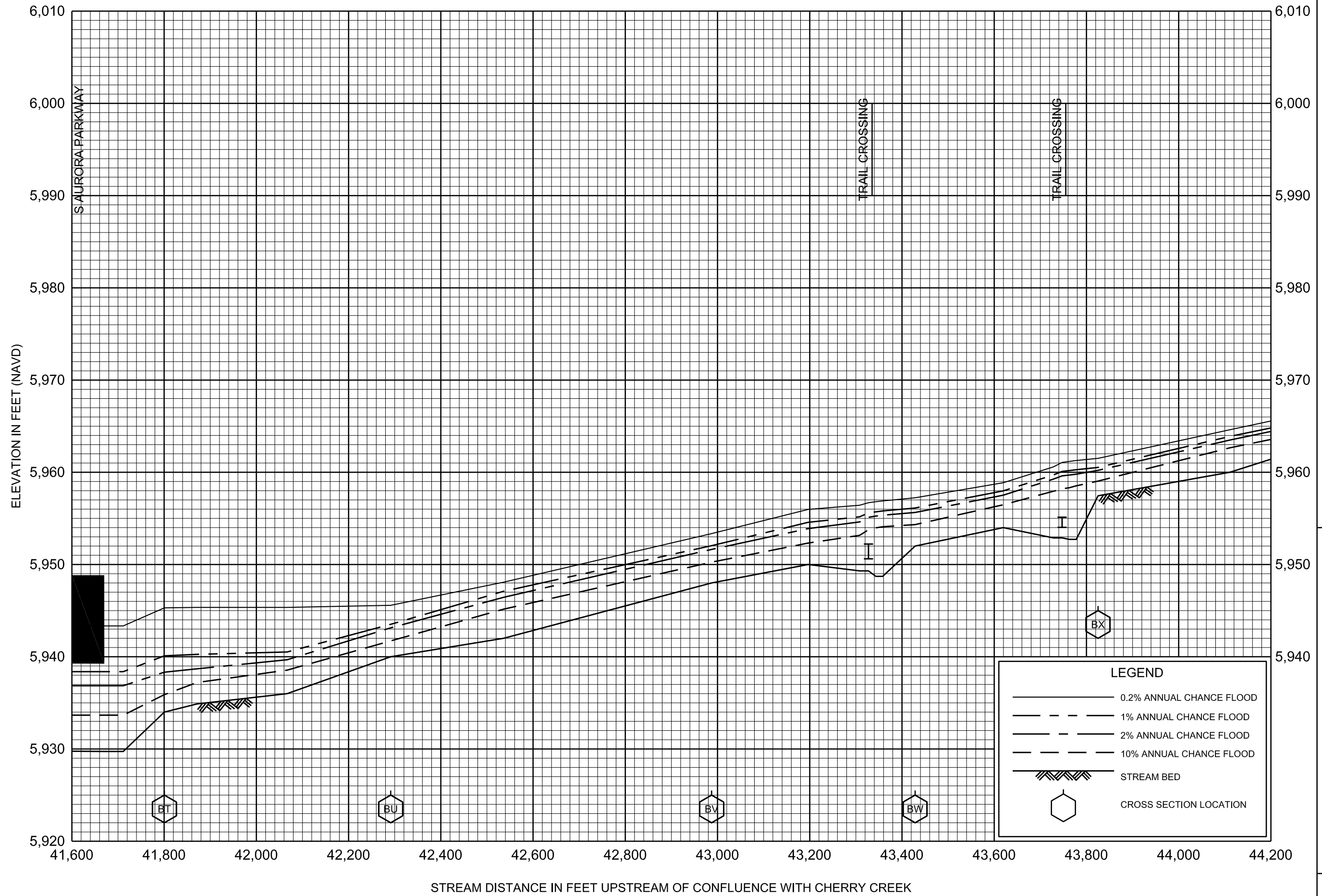
FEDERAL EMERGENCY MANAGEMENT AGENCY
ARAPAHOE COUNTY, CO
AND INCORPORATED AREAS



FLOOD PROFILES

PINEY CREEK

FEDERAL EMERGENCY MANAGEMENT AGENCY
ARAPAHOE COUNTY, CO
 AND INCORPORATED AREAS



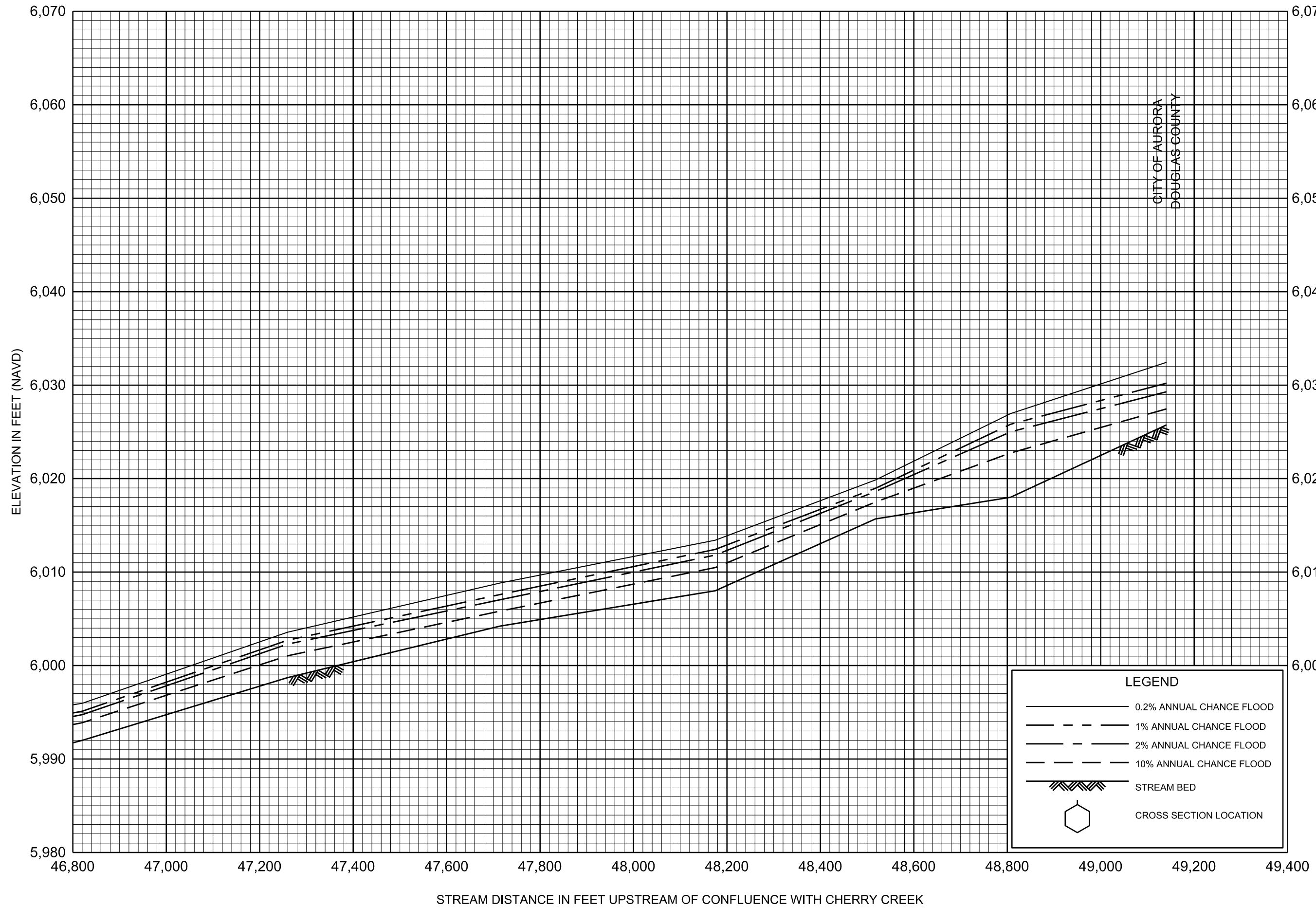
FLOOD PROFILES

PINEY CREEK

FEDERAL EMERGENCY MANAGEMENT AGENCY

ARAPAHOE COUNTY, CO
AND INCORPORATED AREAS

250P

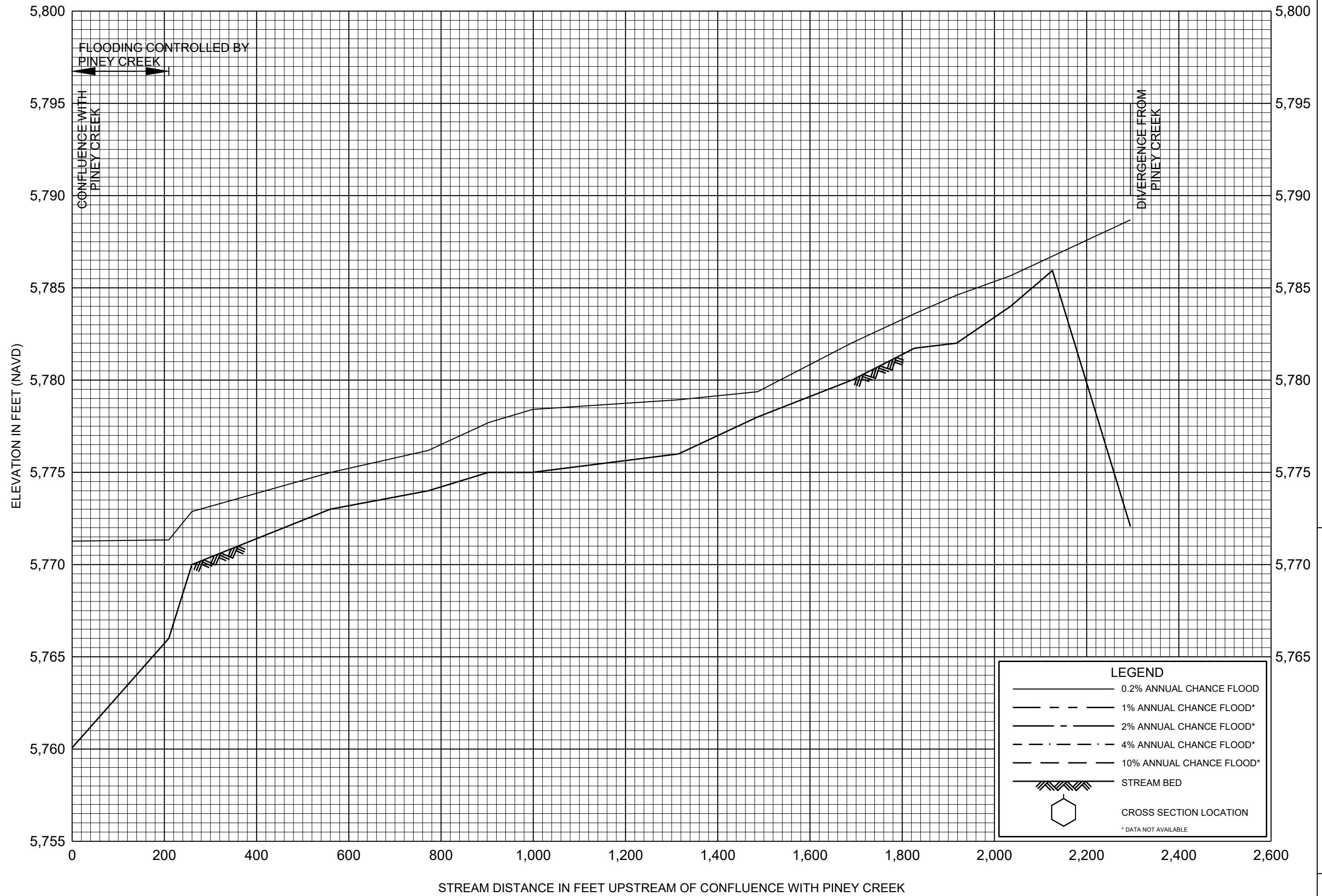


FLOOD PROFILES

PINEY CREEK

FEDERAL EMERGENCY MANAGEMENT AGENCY

ARAPAHOE COUNTY, CO
AND INCORPORATED AREAS

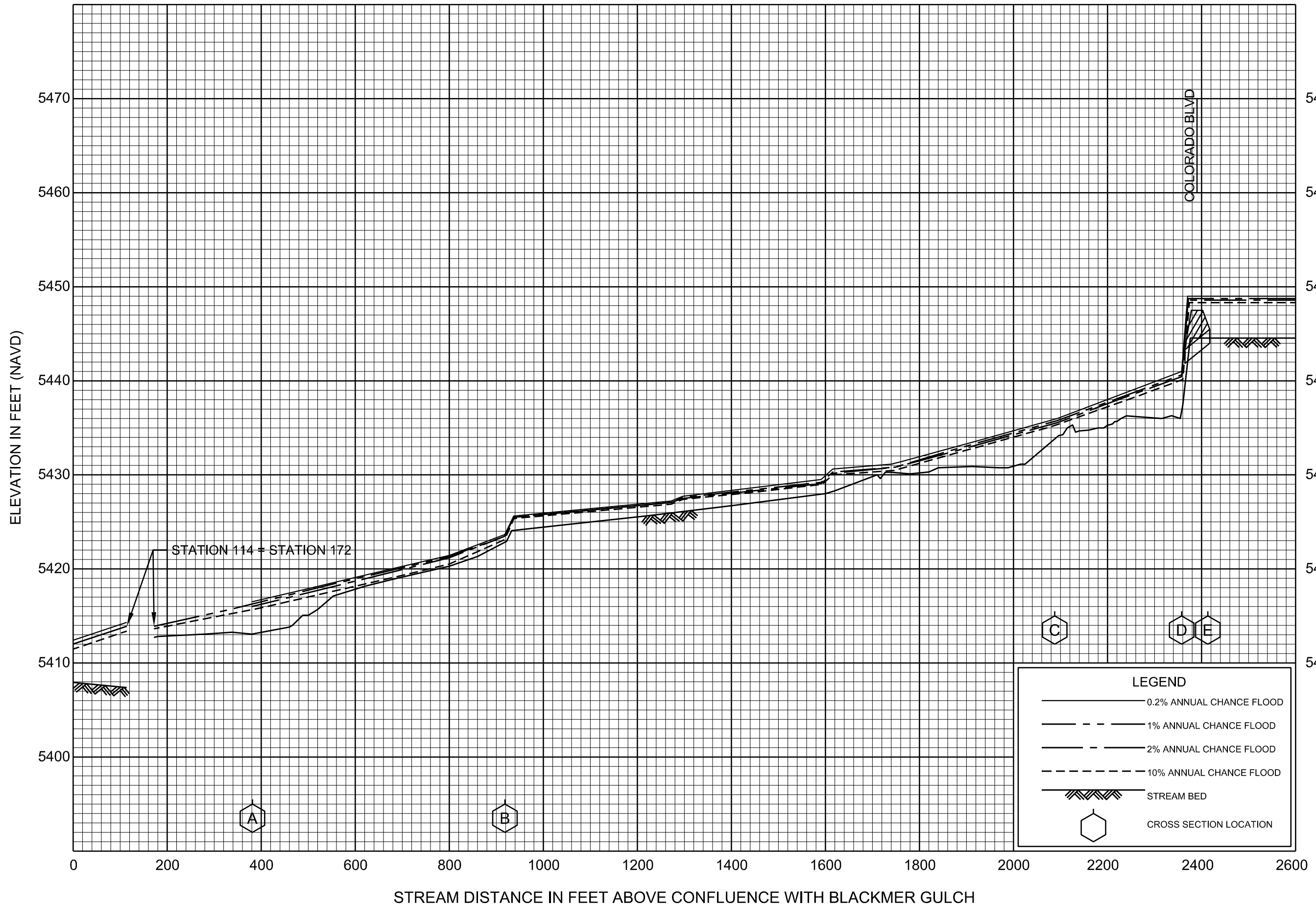


FLOOD PROFILES

PINEY CREEK SPLIT FLOW

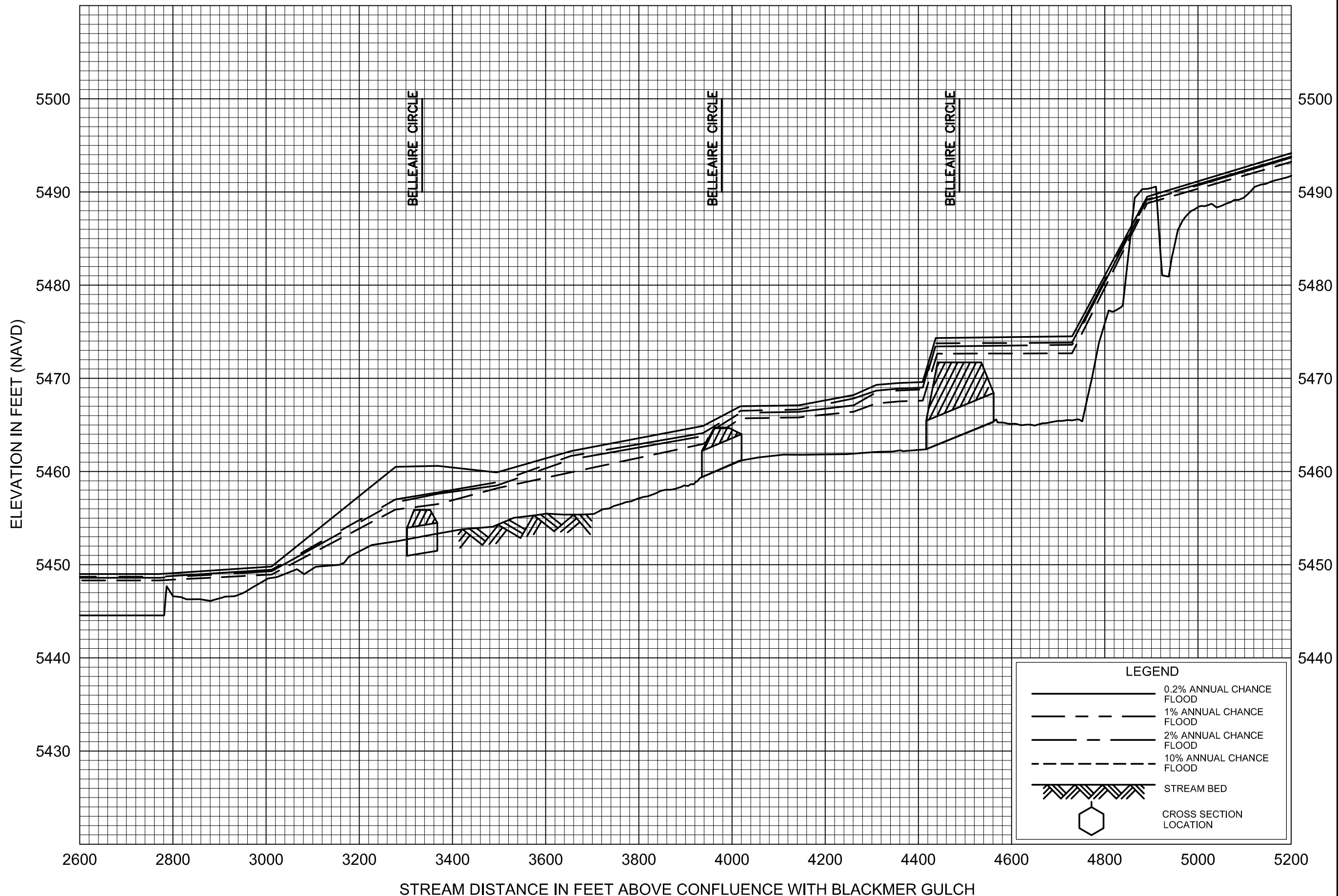
FEDERAL EMERGENCY MANAGEMENT AGENCY

ARAPAHOE COUNTY, CO
AND INCORPORATED AREAS



FLOOD PROFILES
QUINCY GULCH

FEDERAL EMERGENCY MANAGEMENT AGENCY
ARAPAHOE COUNTY, CO
AND INCORPORATED AREAS



LEGEND

- 0.2% ANNUAL CHANCE FLOOD
- - - 1% ANNUAL CHANCE FLOOD
- . - . 2% ANNUAL CHANCE FLOOD
- . - . 10% ANNUAL CHANCE FLOOD
- ▨ STREAM BED
- CROSS SECTION LOCATION


FLOOD PROFILES

QUINCY GULCH







FEDERAL EMERGENCY MANAGEMENT AGENCY

ARAPAHOE COUNTY, CO
(AND INCORPORATED AREAS)

256P



LEGEND

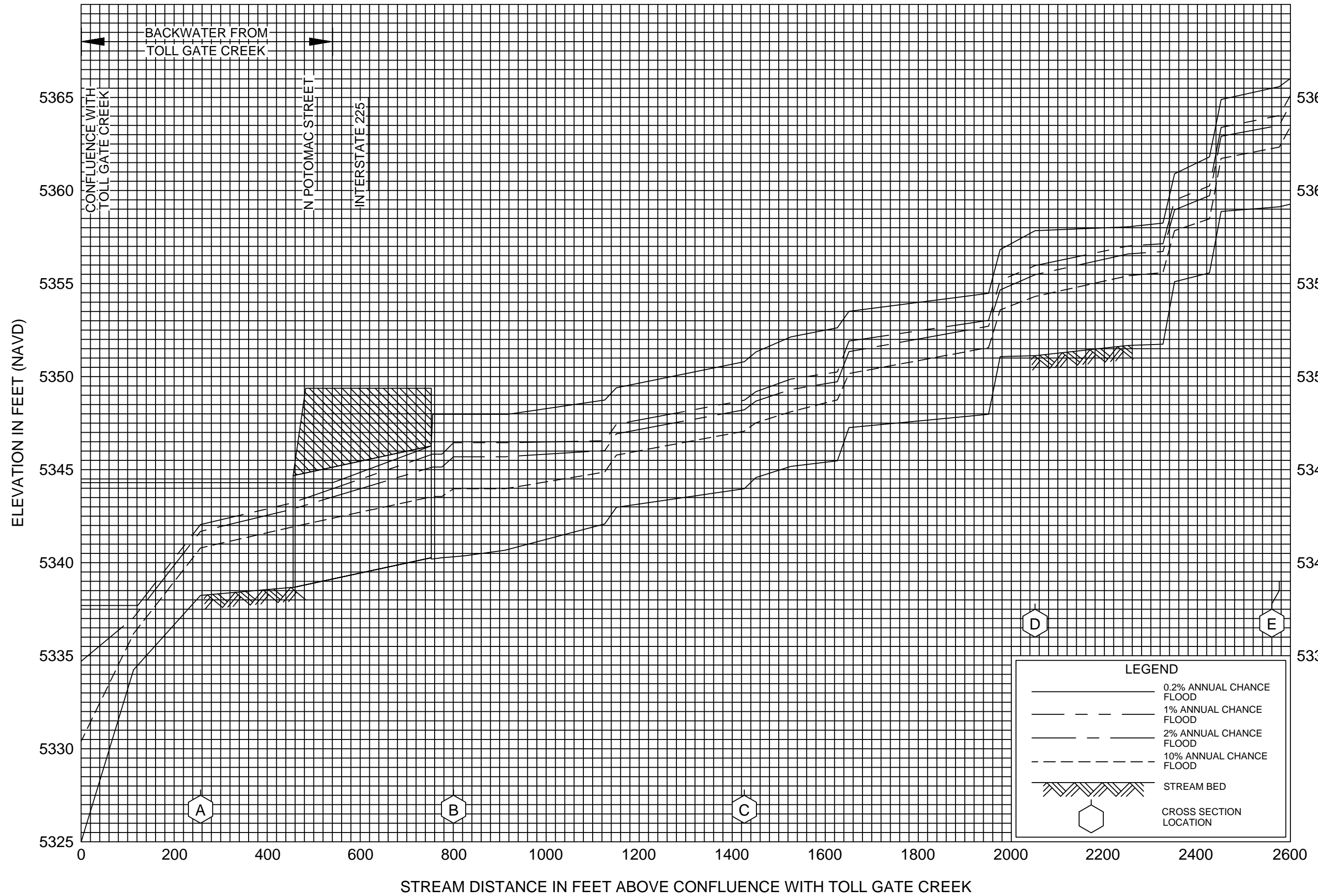
-  0.2% ANNUAL CHANCE FLOOD
-  1% ANNUAL CHANCE FLOOD
-  2% ANNUAL CHANCE FLOOD
-  10% ANNUAL CHANCE FLOOD
-  STREAM BED
-  CROSS SECTION LOCATION

FLOOD PROFILES

QUINCY GULCH

FEDERAL EMERGENCY MANAGEMENT AGENCY
 ARAPAHOE COUNTY, CO
 (AND INCORPORATED AREAS)

257P



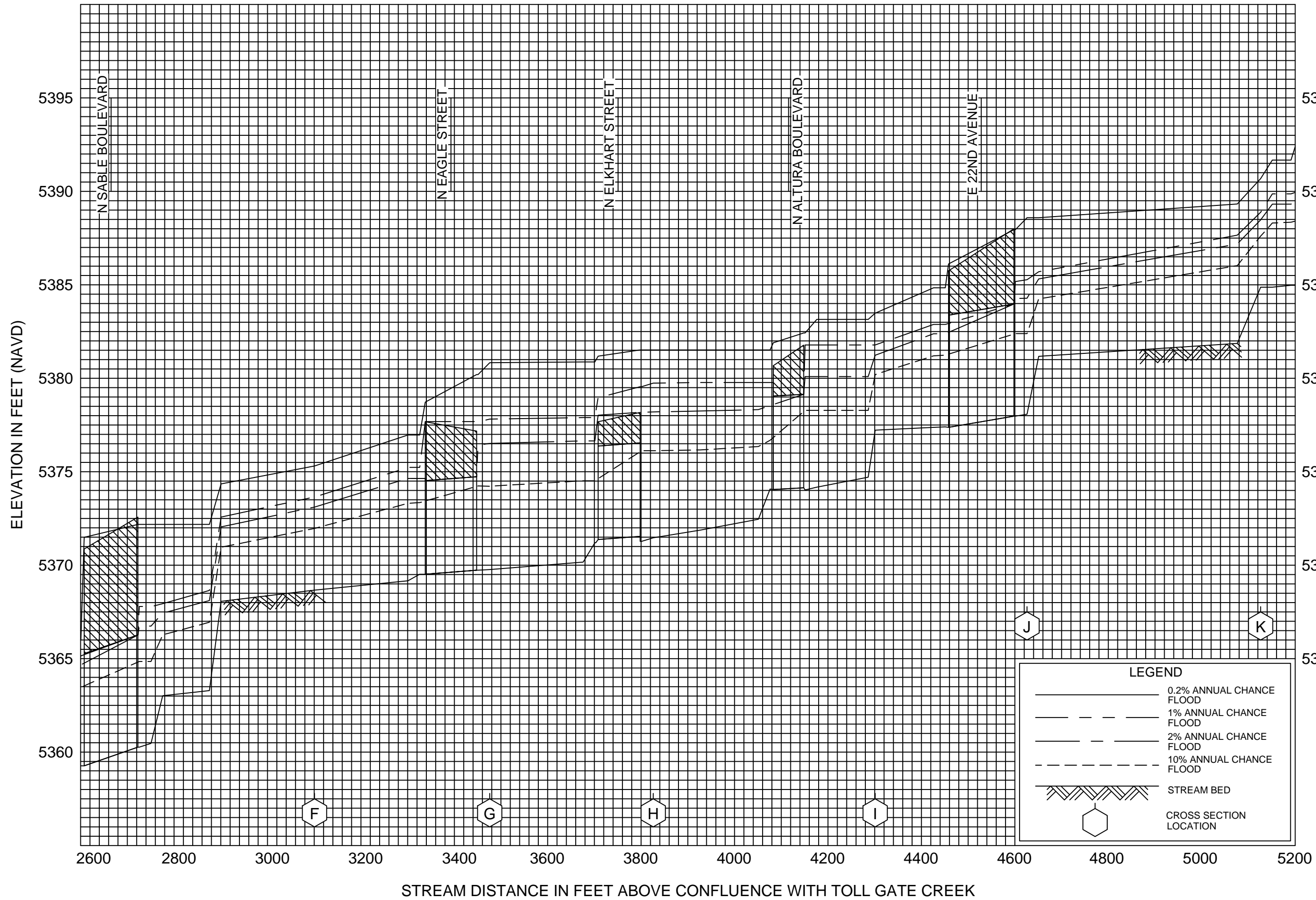
FLOOD PROFILES

SABLE DITCH

FEDERAL EMERGENCY MANAGEMENT AGENCY

ARAPAHOE COUNTY, CO
AND INCORPORATED AREAS

258P

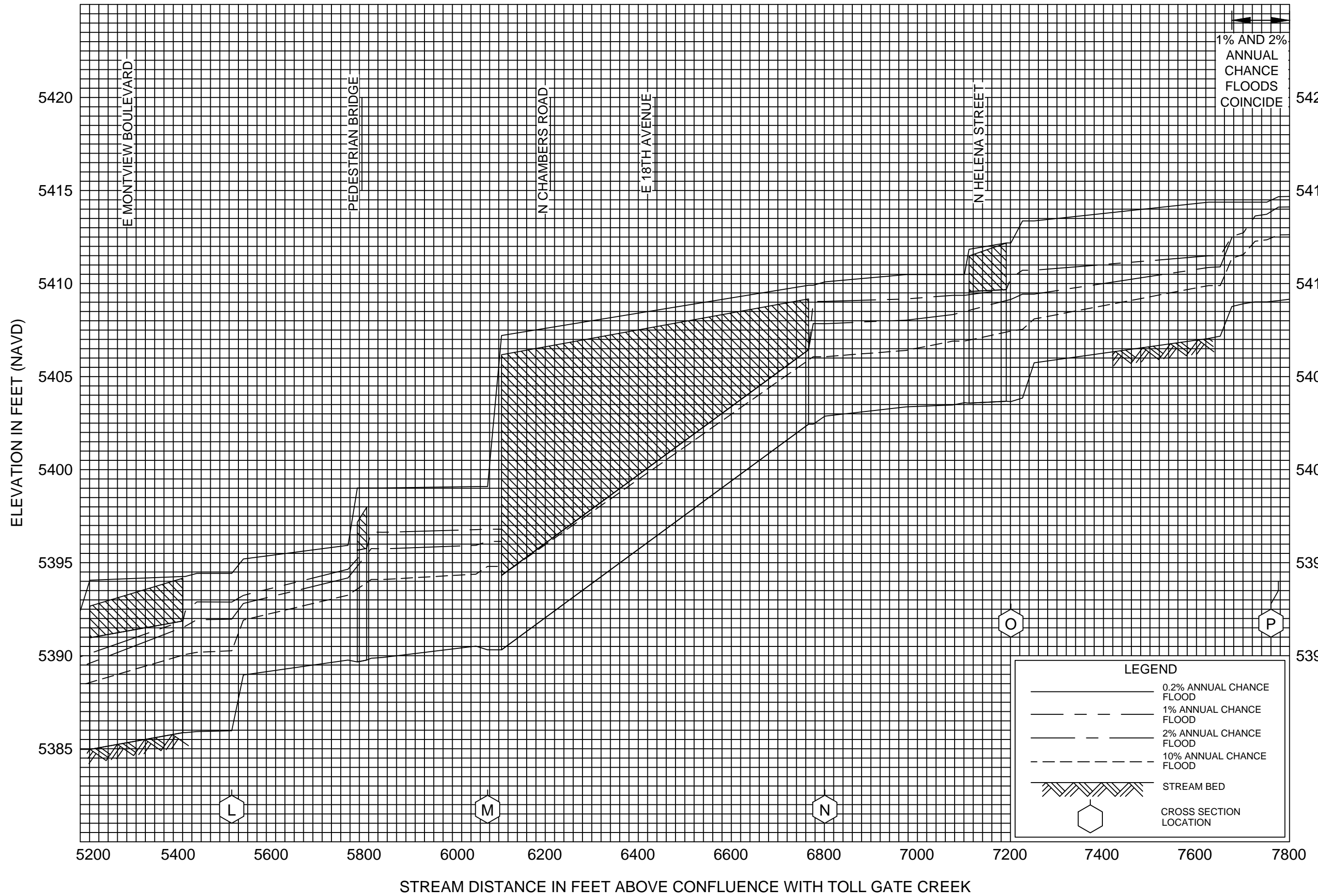


FLOOD PROFILES
SABLE DITCH

FEDERAL EMERGENCY MANAGEMENT AGENCY
ARAPAHOE COUNTY, CO
AND INCORPORATED AREAS

LEGEND

- 0.2% ANNUAL CHANCE FLOOD
- - - 1% ANNUAL CHANCE FLOOD
- · - · 2% ANNUAL CHANCE FLOOD
- - - - 10% ANNUAL CHANCE FLOOD
- ▨ STREAM BED
- ⬡ CROSS SECTION LOCATION



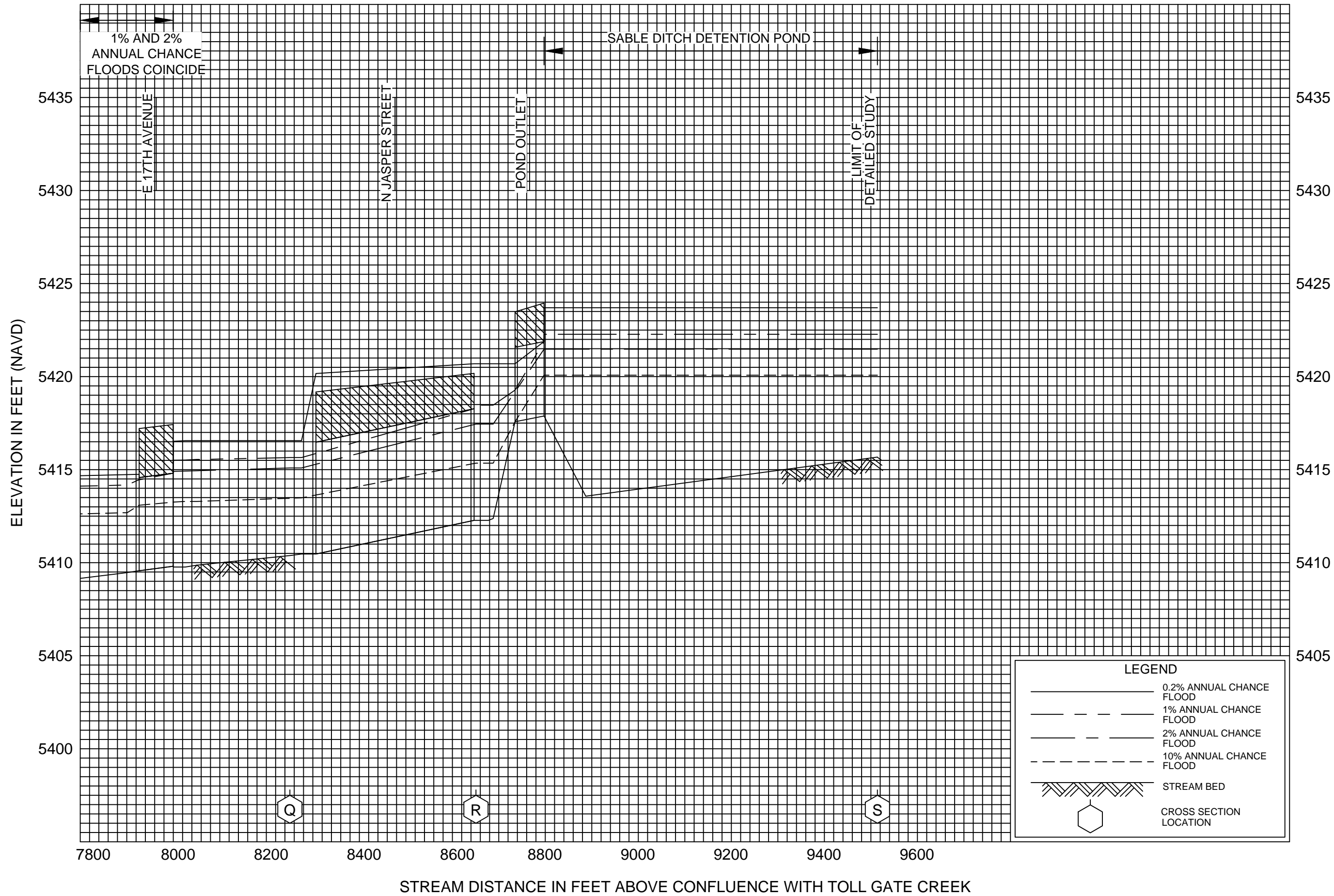
FLOOD PROFILES

SABLE DITCH

FEDERAL EMERGENCY MANAGEMENT AGENCY

ARAPAHOE COUNTY, CO
AND INCORPORATED AREAS

260P

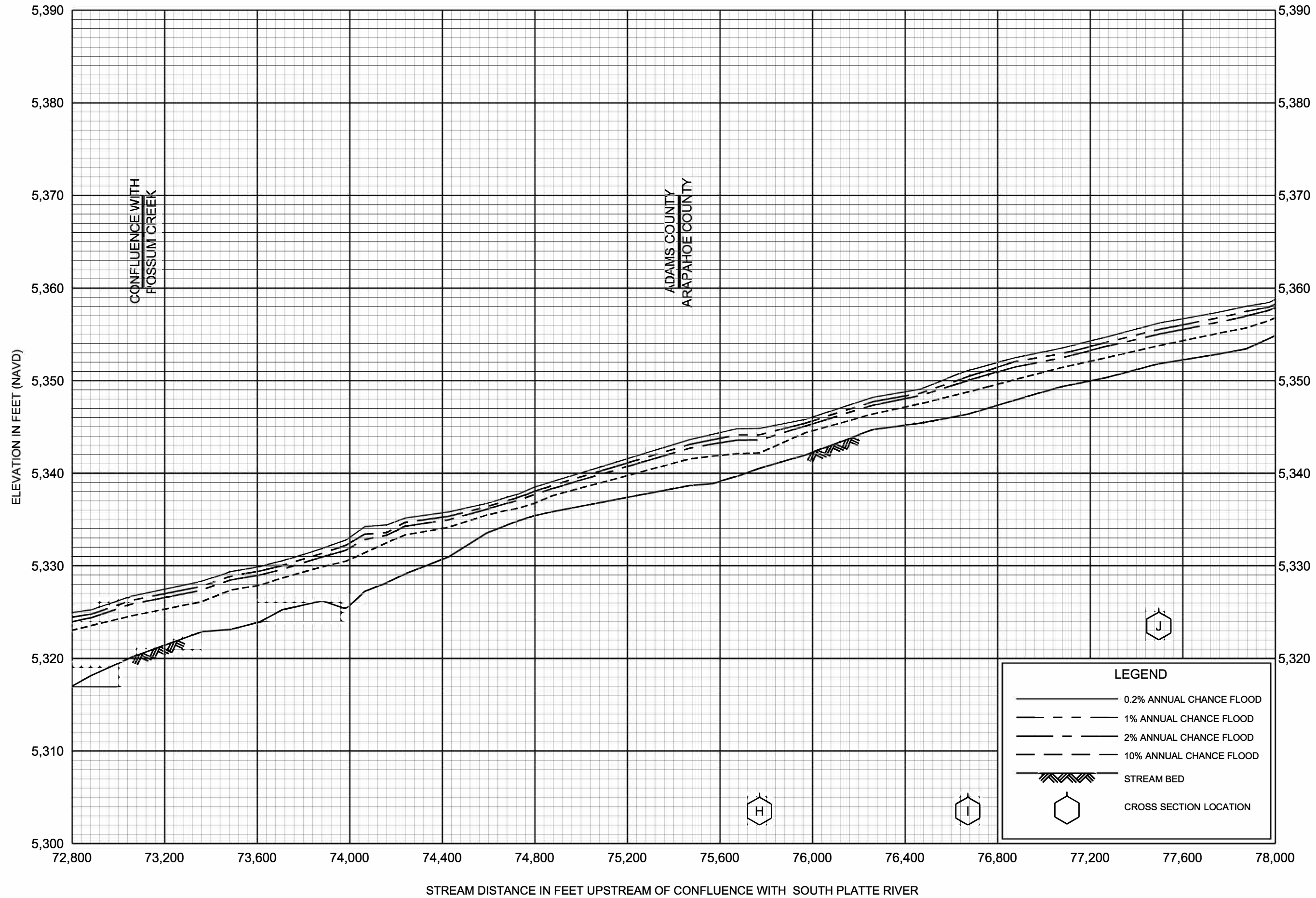


FLOOD PROFILES

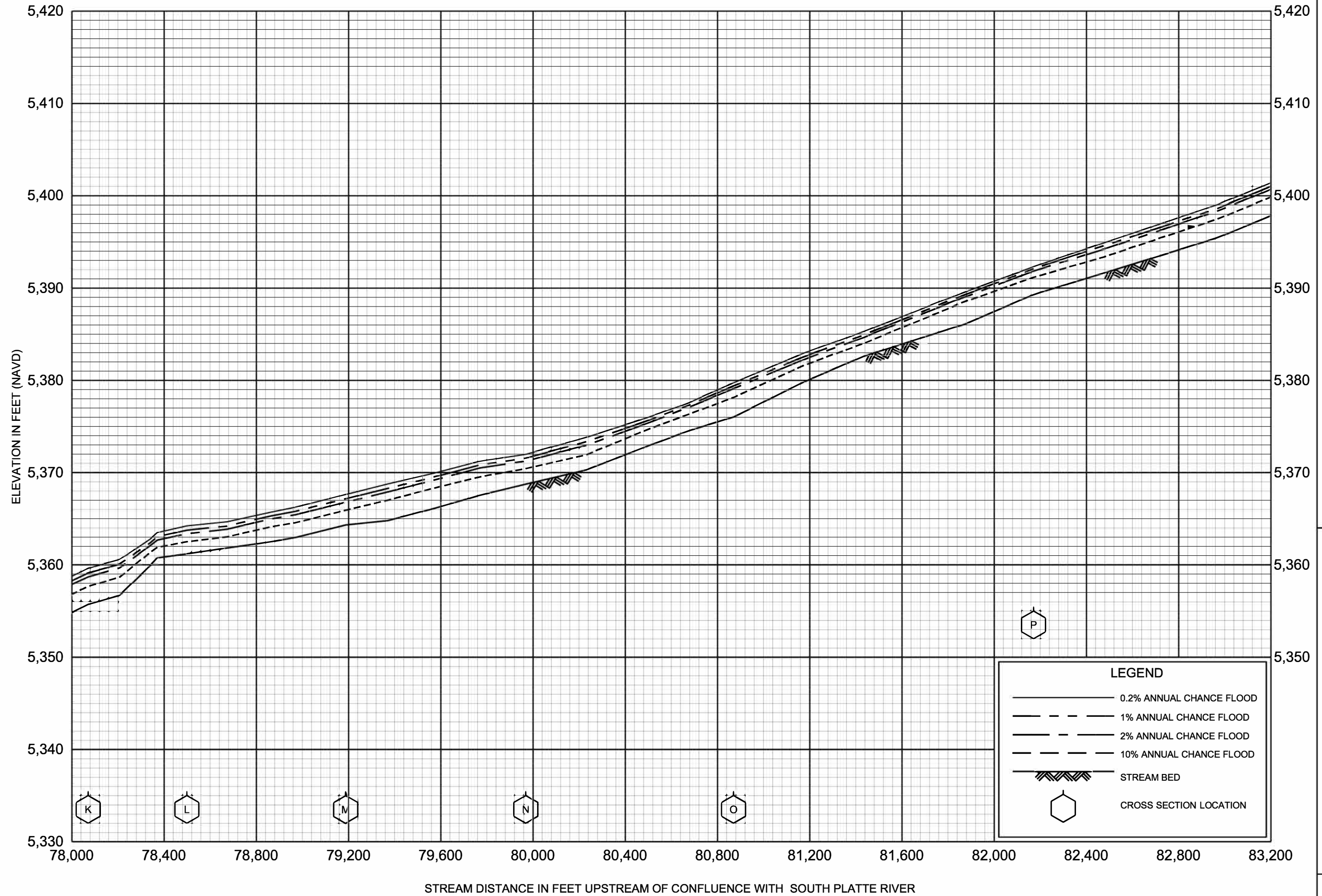
SABLE DITCH

FEDERAL EMERGENCY MANAGEMENT AGENCY

ARAPAHOE COUNTY, CO
AND INCORPORATED AREAS



FEDERAL EMERGENCY MANAGEMENT AGENCY
ARAPAHOE COUNTY, CO
 AND INCORPORATED AREAS



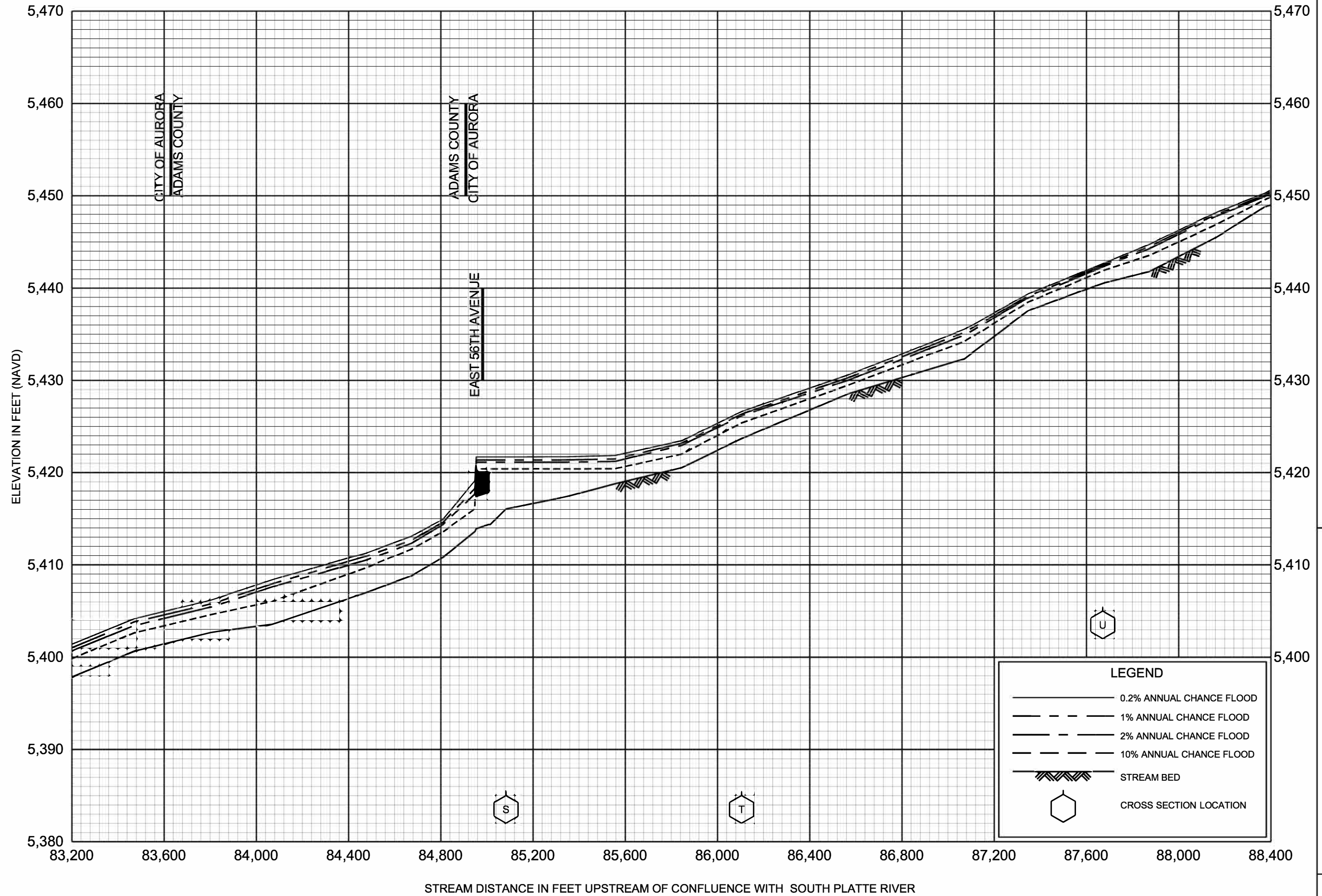
FLOOD PROFILES

SECOND CREEK

FEDERAL EMERGENCY MANAGEMENT AGENCY

ARAPAHOE COUNTY, CO
AND INCORPORATED AREAS

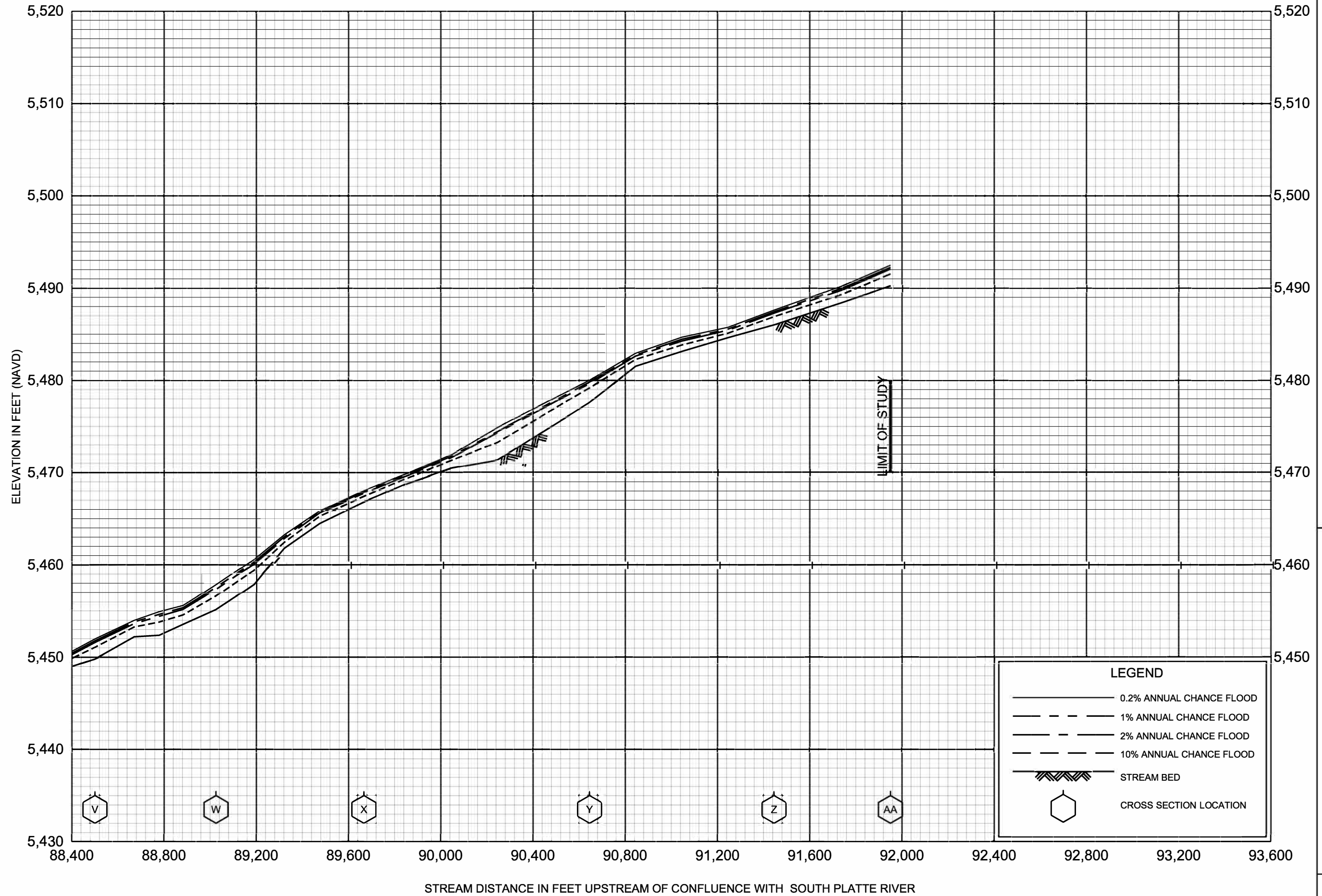
268P



FLOOD PROFILES

SECOND CREEK

FEDERAL EMERGENCY MANAGEMENT AGENCY
 ARAPAHOE COUNTY, CO
 AND INCORPORATED AREAS

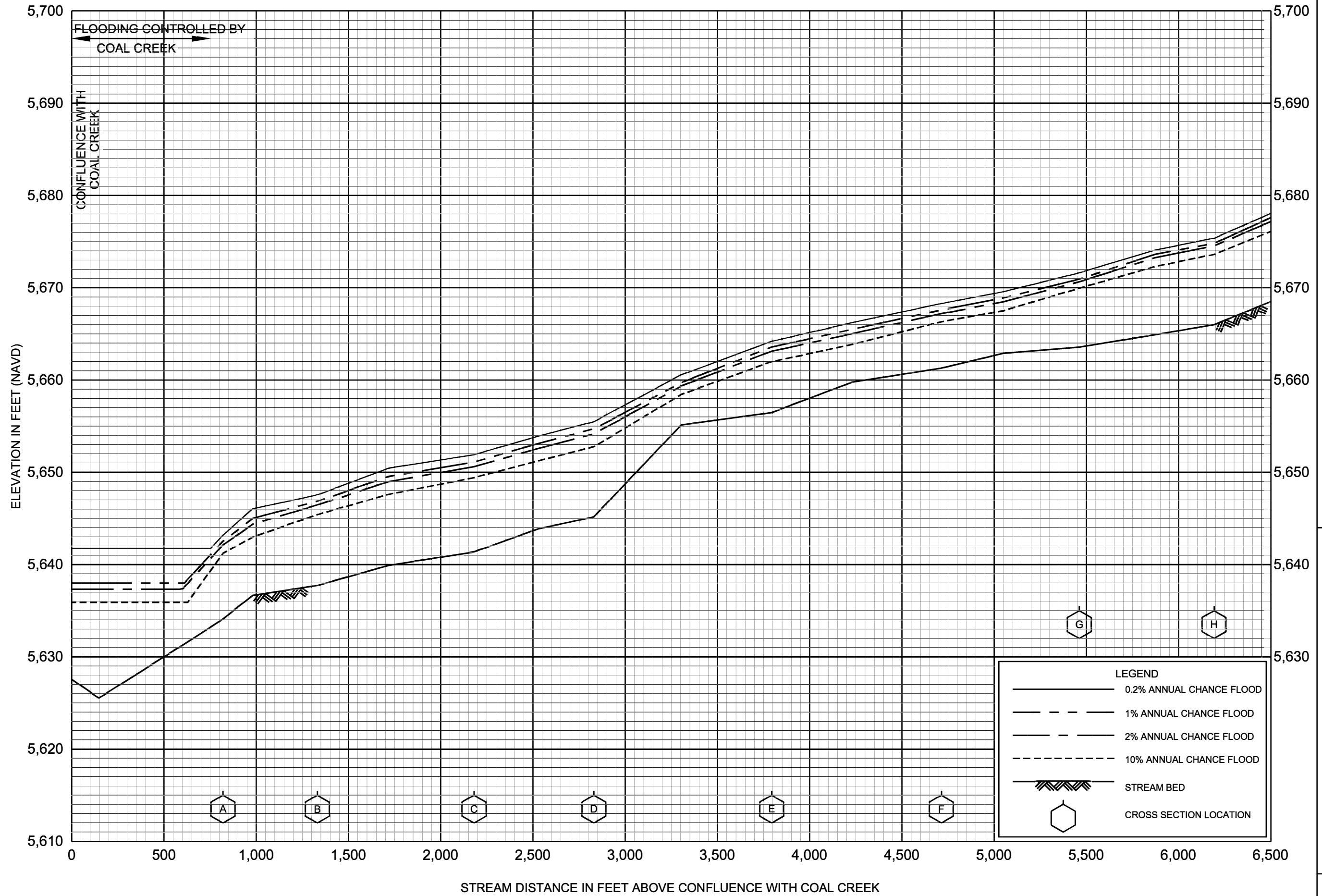


FLOOD PROFILES

SECOND CREEK

FEDERAL EMERGENCY MANAGEMENT AGENCY

ARAPAHOE COUNTY, CO
AND INCORPORATED AREAS

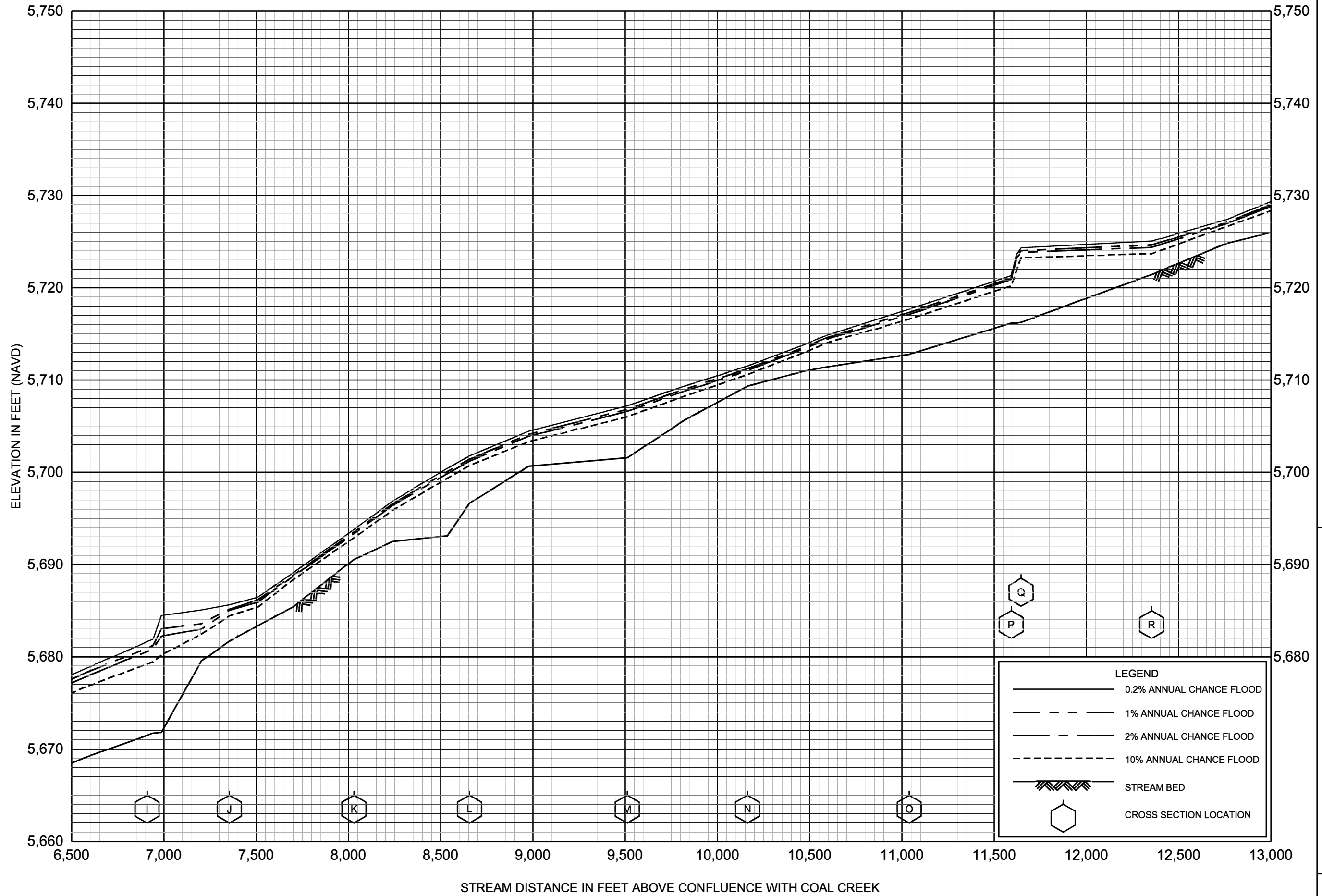


FLOOD PROFILES

SENAC CREEK

FEDERAL EMERGENCY MANAGEMENT AGENCY

ARAPAHOE COUNTY, CO
AND INCORPORATED AREAS

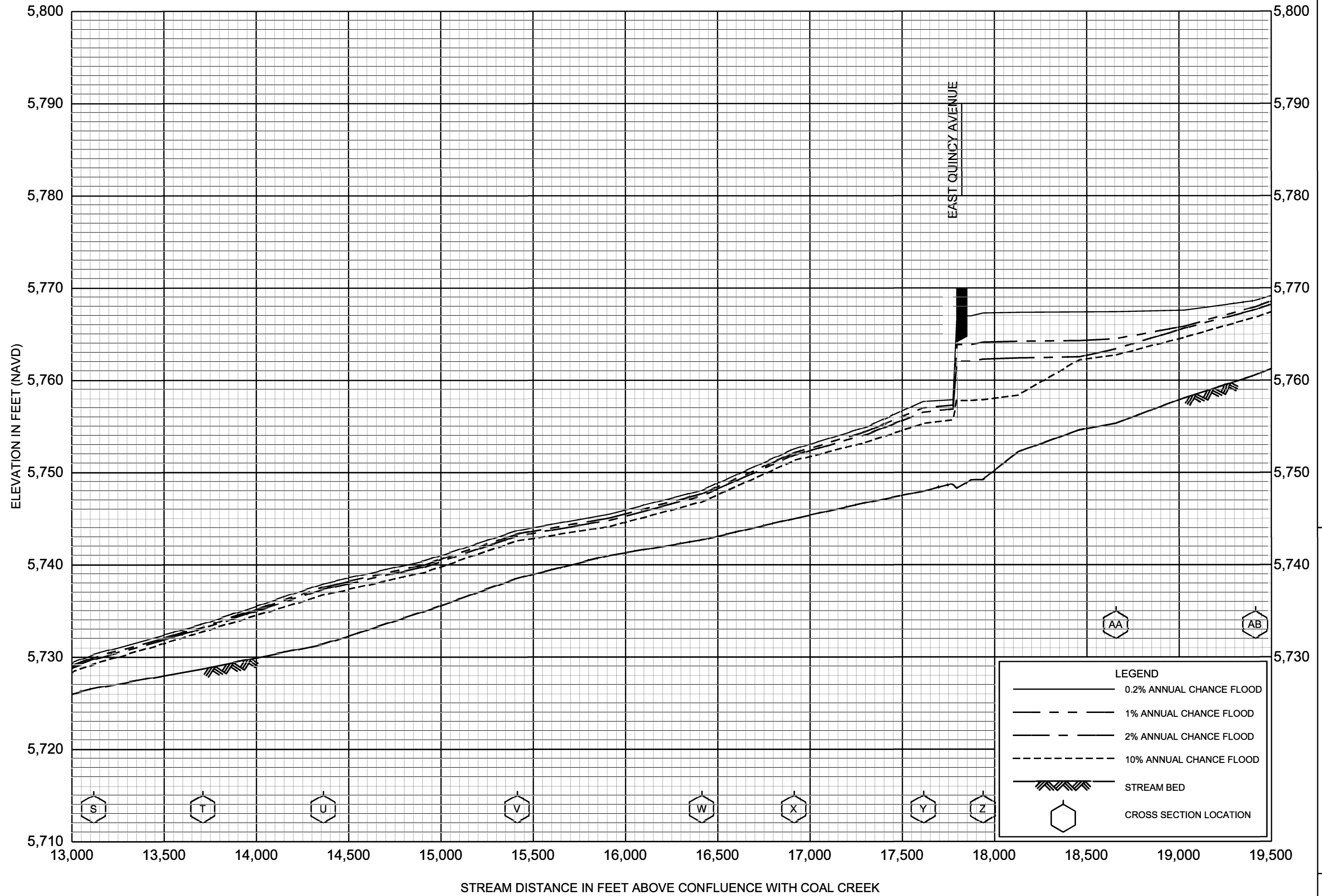


FLOOD PROFILES

SENAC CREEK

FEDERAL EMERGENCY MANAGEMENT AGENCY

ARAPAHOE COUNTY, CO
AND INCORPORATED AREAS

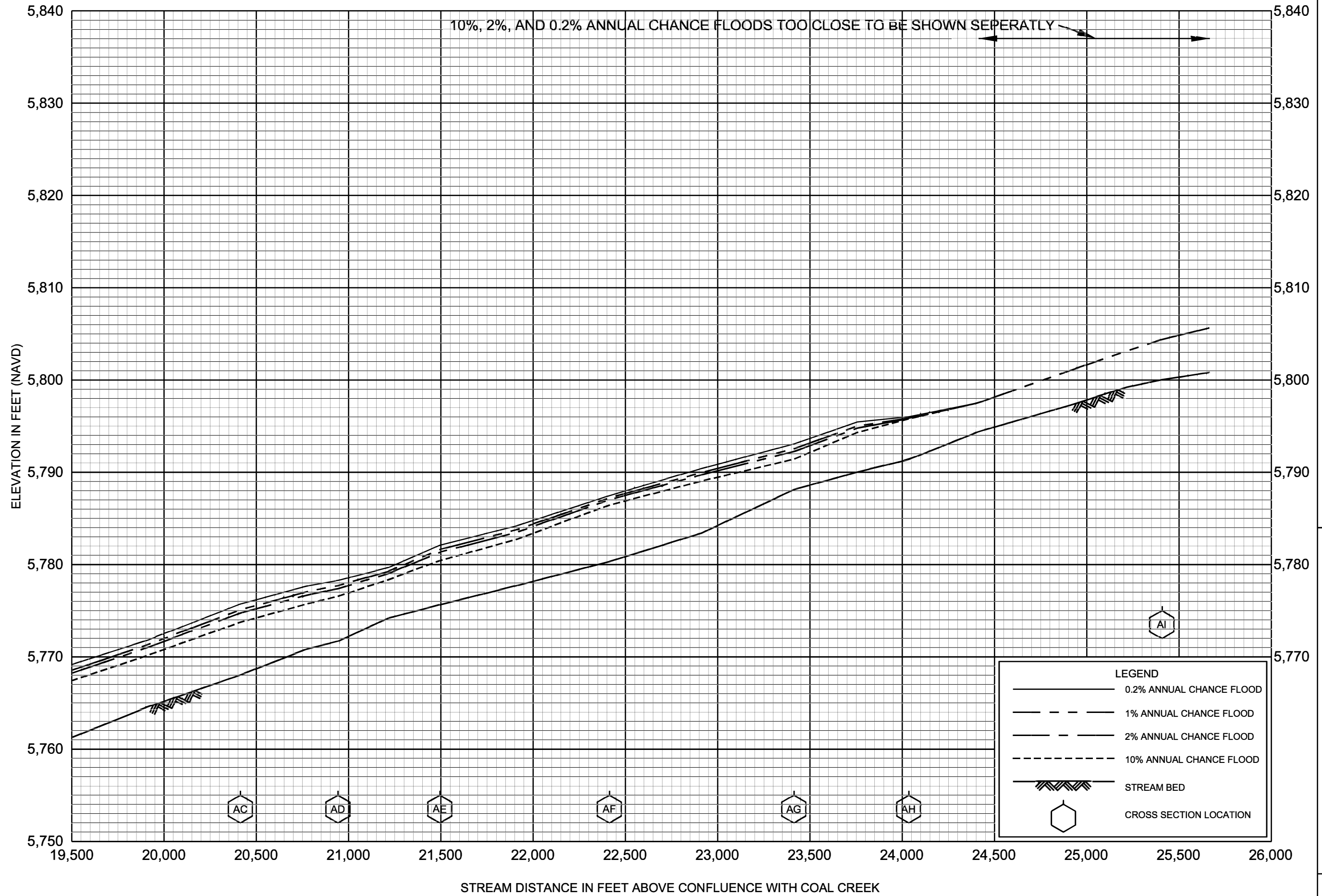


FLOOD PROFILES

SENAC CREEK

FEDERAL EMERGENCY MANAGEMENT AGENCY

ARAPAHOE COUNTY, CO
AND INCORPORATED AREAS



FLOOD PROFILES
SENAC CREEK

FEDERAL EMERGENCY MANAGEMENT AGENCY
ARAPAHOE COUNTY, CO
AND INCORPORATED AREAS