

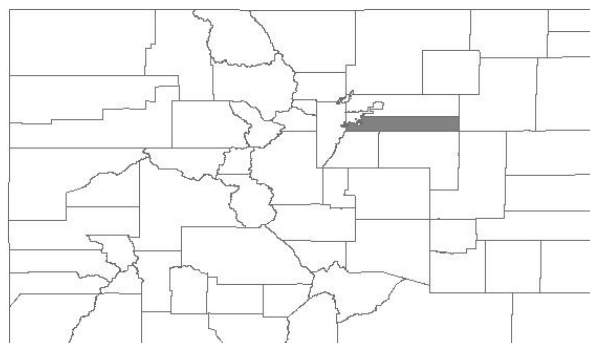
FLOOD INSURANCE STUDY

VOLUME 4 OF 6



ARAPAHOE COUNTY, COLORADO AND INCORPORATED AREAS

Community Name	Community Number
ARAPAHOE COUNTY UNINCORPORATED AREAS	080011
AURORA, CITY OF	080002
CENTENNIAL, CITY OF	080315
CHERRY HILLS VILLAGE, CITY OF	080013
COLUMBINE VALLEY, TOWN OF	080014
*DEER TRAIL, CITY OF	080015
ENGLEWOOD, CITY OF	085074
*FOXFIELD, TOWN OF	080091
GLENDALE, CITY OF	080247
GREENWOOD VILLAGE, CITY OF	080195
LITTLETON, CITY OF	080017
SHERIDAN, CITY OF	080018



*NO SPECIAL FLOOD HAZARD AREAS IDENTIFIED

REVISED: SEPTEMBER 4, 2020



Federal Emergency Management Agency

FLOOD INSURANCE STUDY NUMBER
08005CV004E

TABLE OF CONTENTS

VOLUME I

1. INTRODUCTION	1
1.1. Purpose of Study	1
1.2. Authority and Acknowledgements	1
1.3. Coordination	3
2. AREA STUDIED	4
2.1. Scope of Study	4
2.2. Community Description.....	7
2.3. Principal Flood Problems.....	7
2.4. Flood Protection Measures	9
3. ENGINEERING METHODS.....	11
3.1. Hydrologic Analyses	11
3.2. Hydraulic Analyses	25
3.3. Vertical Datum.....	26
4. FLOODPLAIN MANAGEMENT APPLICATIONS	28
4.1. Floodplain Boundaries.....	28
4.2. Floodways.....	28

TABLES

Table 1 – Flooding Sources Studied by Detailed Methods	4
Table 2 – Flooding Sources Restudied or Newly Studied by Detailed Methods	5
Table 3 – Flooding Sources Studied by Approximate Methods	6
Table 4 – Summary of Discharges	17
Table 5 – Floodway Data Table	30

FIGURES

Figure 1 – Frequency-Discharge Drainage Area Curves: Coal Creek, Cherry Creek, Sand Creek	13
Figure 2 – Frequency-Discharge Drainage Area Curves: Cottonwood Creek, Big Dry Creek.....	14
Figure 3 – Frequency-Discharge Drainage Area Curves: Murphy Creek, Little Comanche Creek	15
Figure 4 – Frequency-Discharge Drainage Area Curves: Piney Creek, Comanche Creek, West Bijou Creek, Box Elder Creek.....	16
Figure 5 – Floodway Schematic.....	29

TABLE OF CONTENTS

VOLUME II – September 4, 2020

5. INSURANCE APPLICATIONS	117
6. FLOOD INSURANCE RATE MAP	117
7. OTHER STUDIES.....	118
8. LOCATION OF DATA.....	120
9. BIBLIOGRAPHY AND REFERENCES	120
10. REVISION DESCRIPTIONS.....	126
10.1 First Revision (March 4, 1991).....	126
10.2 Second Revision (December 3, 1993)	128
10.3 Third Revision (August 16, 1995).....	130
10.4 Fourth Revision (December 17, 2010)	132
10.5 Fifth Revision (February 17, 2017)	133
10.6 Sixth Revision (April 18, 2018).....	135
10.7 Seventh Revision (September 14, 2018).....	137
10.8 Eighth Revision (June 19, 2020)	138
11. MAP REPOSITORIES	140

TABLES

Table 5 – Floodway Data Table (Continued).....	94
Table 6 – Community Map History	119
Table 7 – Map Repositories	141
Table 8 – Listing of NFIP Jurisdictions	142

FIGURES

Figure 6 – Map Index.....	145
Figure 7 – FIRM Notes to Users	146
Figure 8 – Map Legend for FIRM	148

EXHIBITS

Exhibit 1 – Flood Profiles	
Antelope Creek	Panels 01P-07P
Antelope Creek Split Flow	Panel 08P
Baranmor Ditch	Panels 09P-11P
Bear Creek	Panels 12P-14P
Bear Gulch	Panels 15P-21P

VOLUME III – September 4, 2020

EXHIBITS

Exhibit 1 – Flood Profiles

Big Dry Creek	Panels 22P-40P
Big Dry Creek Tributary A	Panels 41P-43P
Blackmer Gulch	Panels 44P-49P
Box Elder Creek	Panels 50P-61P
Box Elder Creek Spill 3	Panel 62P
Box Elder Creek Spill 4	Panel 63P
Box Elder Creek Spill 5	Panels 64P-65P
Box Elder Creek Split 2	Panels 66P-68P
Box Elder Creek Split 2A	Panel 69P
Box Elder Creek Split 2B	Panel 70P
Cherry Creek Below Cherry Creek State Park	Panels 71P-74P
Cherry Creek	Panels 75P-80P
Cherry Creek (Right Overbank Split Flow)	Panel 81P
Cherry Creek Spillway Drain	Panels 82P-85P
Coal Creek	Panels 86P-98P
Comanche Creek	Panel 99P
Coon Creek	Panel 100P
Cottonwood Creek	Panels 101P-107P

VOLUME IV – September 4, 2020

EXHIBITS

Exhibit 1 – Flood Profiles

Coyote Run	Panels 108P-120P
Dutch Creek	Panels 121P-122P
East Toll Gate Creek	Panels 123P-131P
First Creek	Panels 132P-140P
First Creek E-470 Split	Panel 141P
First Creek Tributary T	Panels 142P-145P
Goldsmith Gulch	Panels 146P-150P
Granby Ditch	Panels 151P-155P
Greenwood Gulch	Panels 156P-162P
Greenwood Gulch Bypass	Panels 163P-165P
Happy Canyon Creek	Panel 166P
Havana Tributary	Panels 167P-168P
Inverness Tributary	Panels 169P-170P
Lee Gulch	Panels 171P-180P
Little Comanche Creek	Panel 181P

VOLUME V – September 4, 2020

EXHIBITS

Exhibit 1 – Flood Profiles

Little Dry Creek	Panels 182P-208P
Little's Creek	Panels 209P-218P
Lone Tree Creek	Panels 219P-224P
Murphy Creek	Panels 225P-235P
Murphy Creek Tributary	Panel 236P
Peoria Tributary	Panels 237P-239P
Piney Creek	Panels 240P-252P
Piney Creek Split Flow	Panel 253P
Prentice Gulch	Panel 254P
Quincy Gulch	Panels 255P-257P
Sable Ditch	Panels 258P-261P
Sable Ditch Overflow	Panel 262P
Sand Creek	Panels 263P-266P
Second Creek	Panels 267P-270P
Senac Creek	Panels 271P-274P

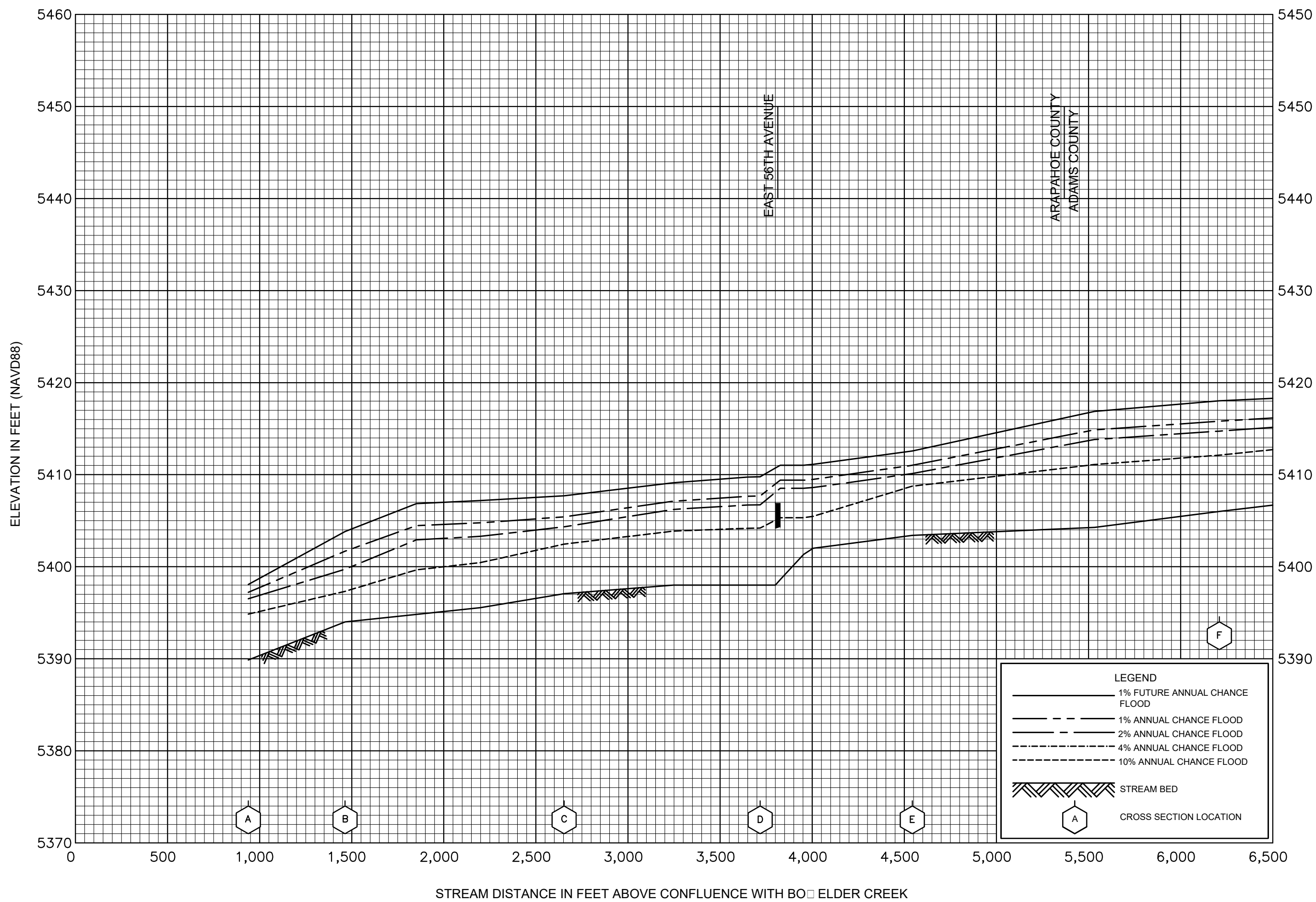
VOLUME VI – September 4, 2020

EXHIBITS

Exhibit 1 – Flood Profiles

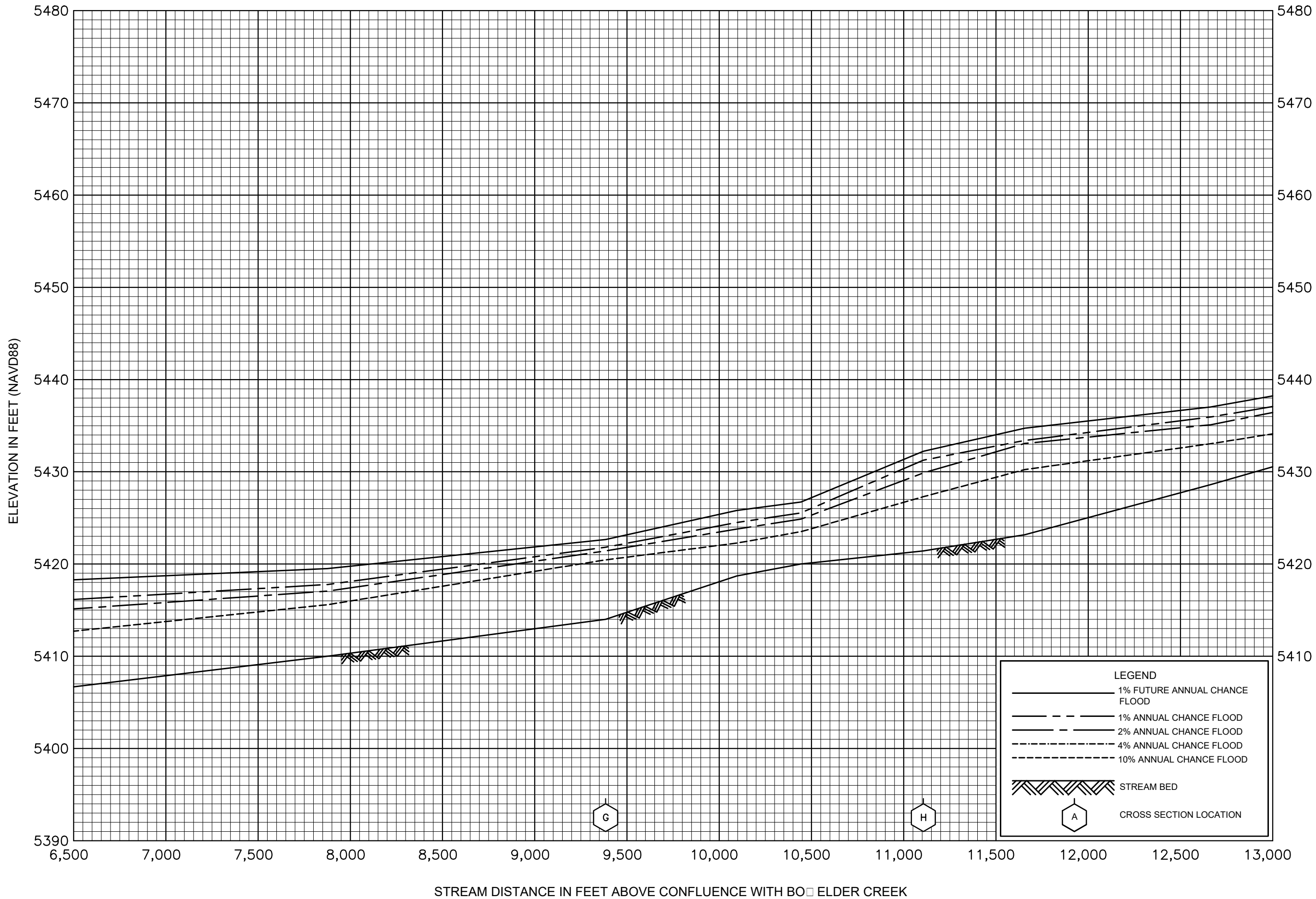
SJCD 6100	Panels 275P-277P
SJCD 6200	Panels 278P-279P
Slaughterhouse Gulch	Panels 280P-284P
South Platte River	Panels 285P-286P
South Tributary Slaughterhouse Gulch	Panels 287P-288P
Spring Creek	Panels 289P-290P
Sterne Parkway Overflow	Panel 291P
Three Lakes Tributary	Panel 292P
Toll Gate Creek	Panel 293P-295P
Tributary to Unnamed Creek	Panel 296P
Unnamed Creek	Panels 297P-301P
West Bijou Creek	Panels 302P-304P
West Harvard Gulch	Panels 305P-307P
West Toll Gate Creek, Lower Reach	Panels 308P-313P
West Toll Gate Creek, Upper Reach	Panels 314P-316P
West Toll Gate Creek Tributary	Panels 317P
West Tributary To Goldsmith Gulch	Panels 318P-320P
Westerly Creek	Panels 321P-326P
Westerly Creek Overflow	Panel 327P
Willow Creek	Panels 328P-331P
Wolf Creek	Panels 332P-333P
Wolf Creek Tributary	Panel 334P

Exhibit 2 (published separately) – Flood Insurance Rate Map Index
Flood Insurance Rate Map



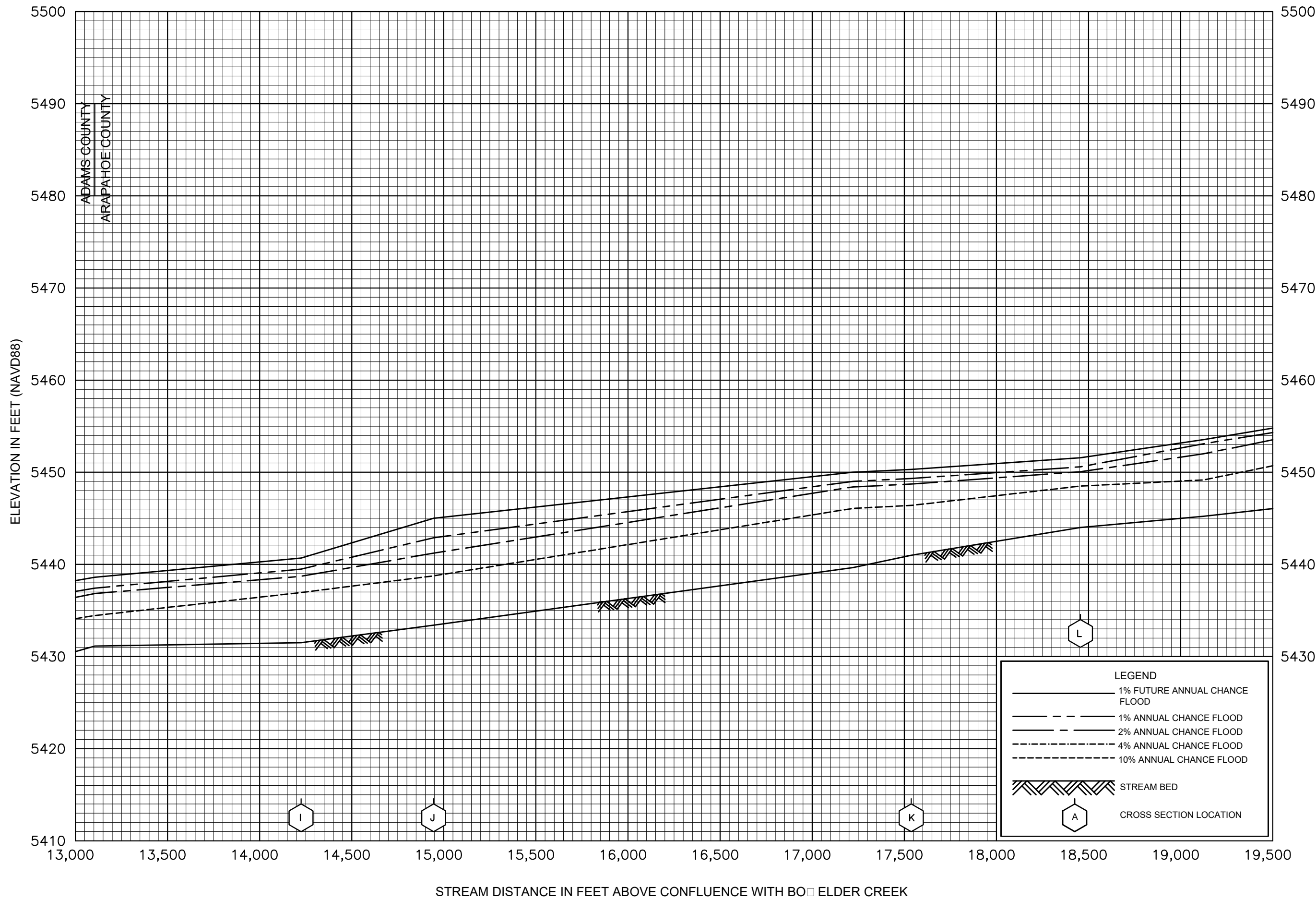
FLOOD PROFILES
COYOTE RUN

FEDERAL EMERGENCY MANAGEMENT AGENCY
ARAPAHOE COUNTY, CO
AND INCORPORATED AREAS



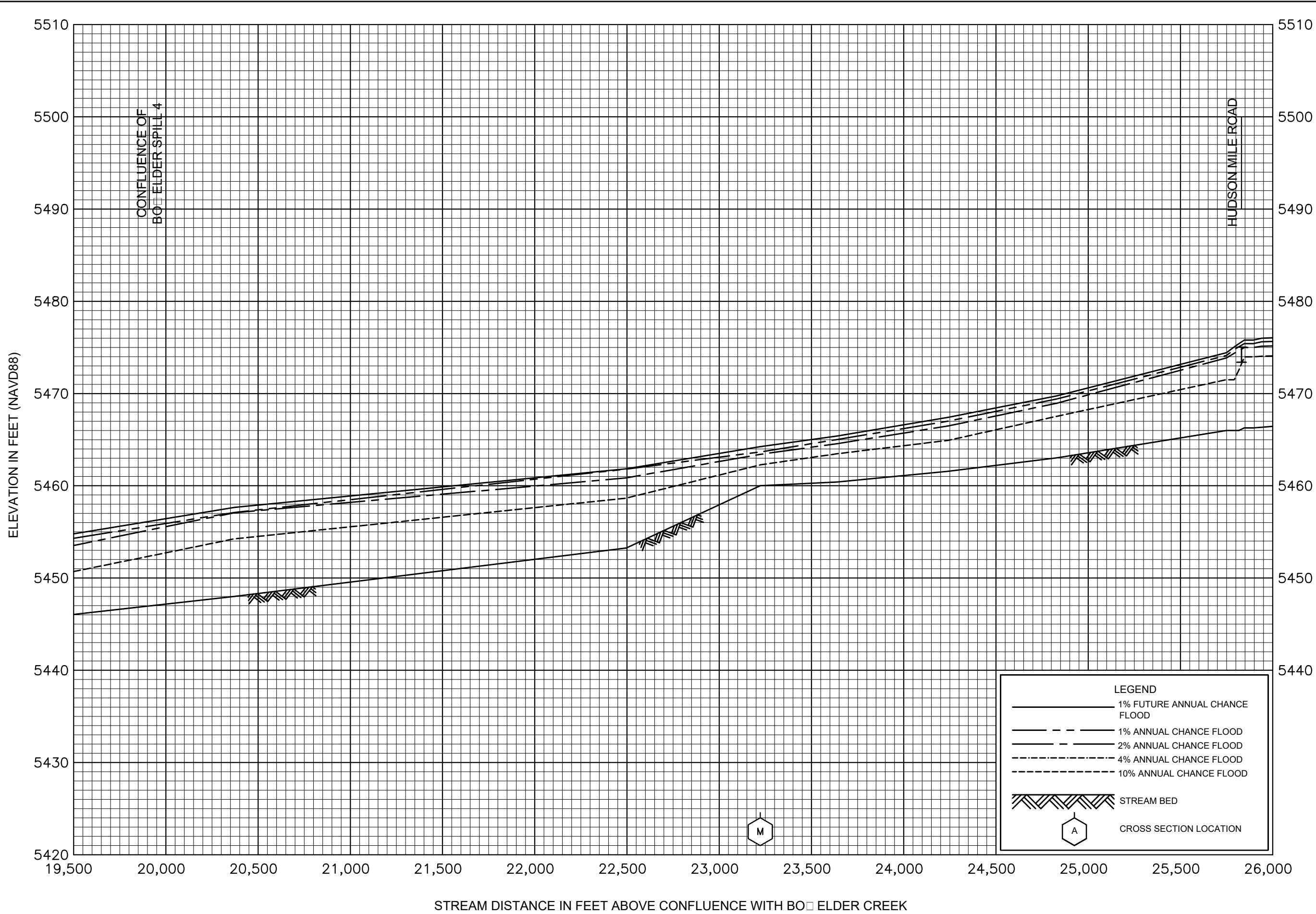
FLOOD PROFILES
COYOTE RUN

FEDERAL EMERGENCY MANAGEMENT AGENCY
ARAPAHOE COUNTY, CO
AND INCORPORATED AREAS



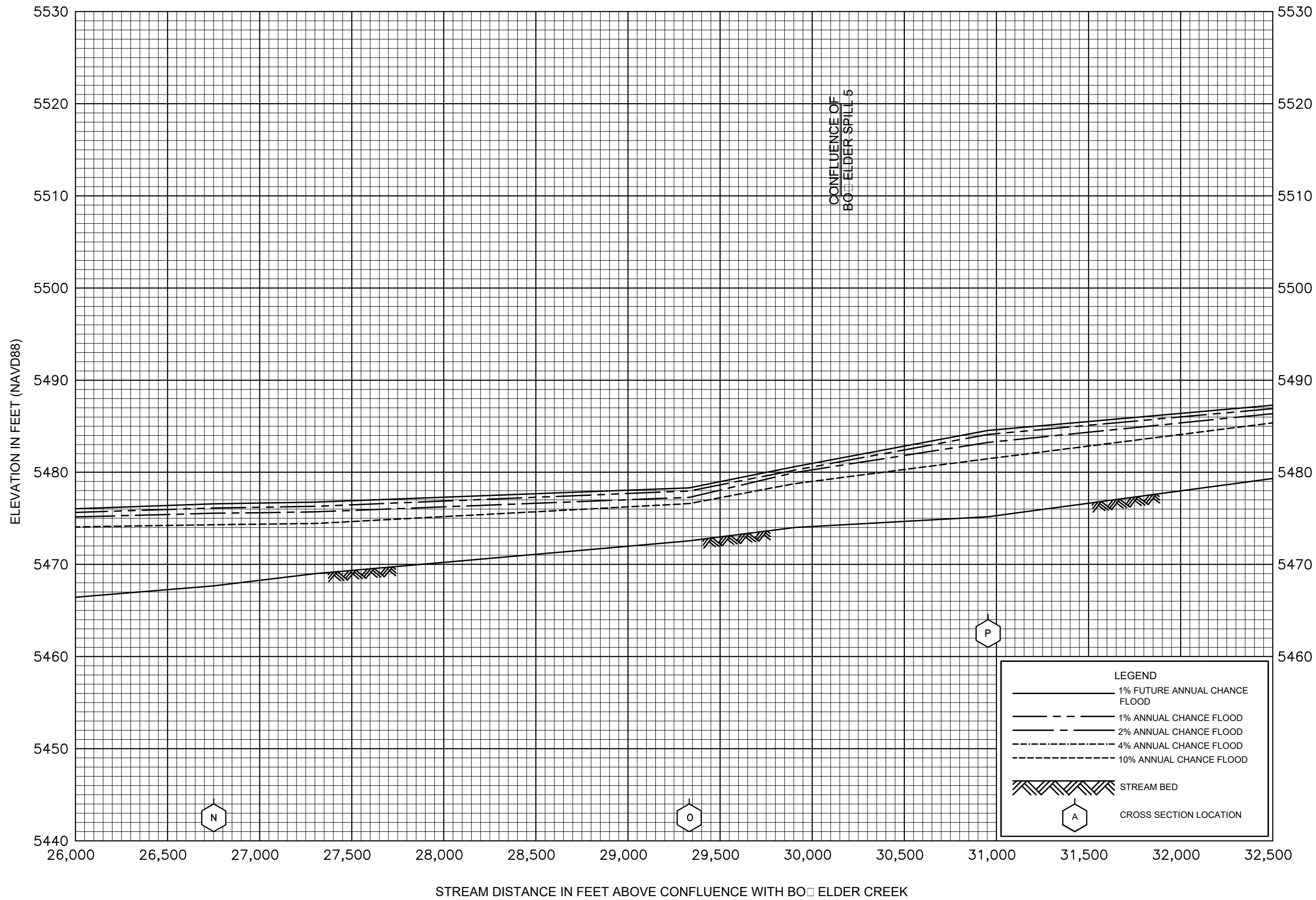
FLOOD PROFILES
COYOTE RUN

FEDERAL EMERGENCY MANAGEMENT AGENCY
ARAPAHOE COUNTY, CO
AND INCORPORATED AREAS



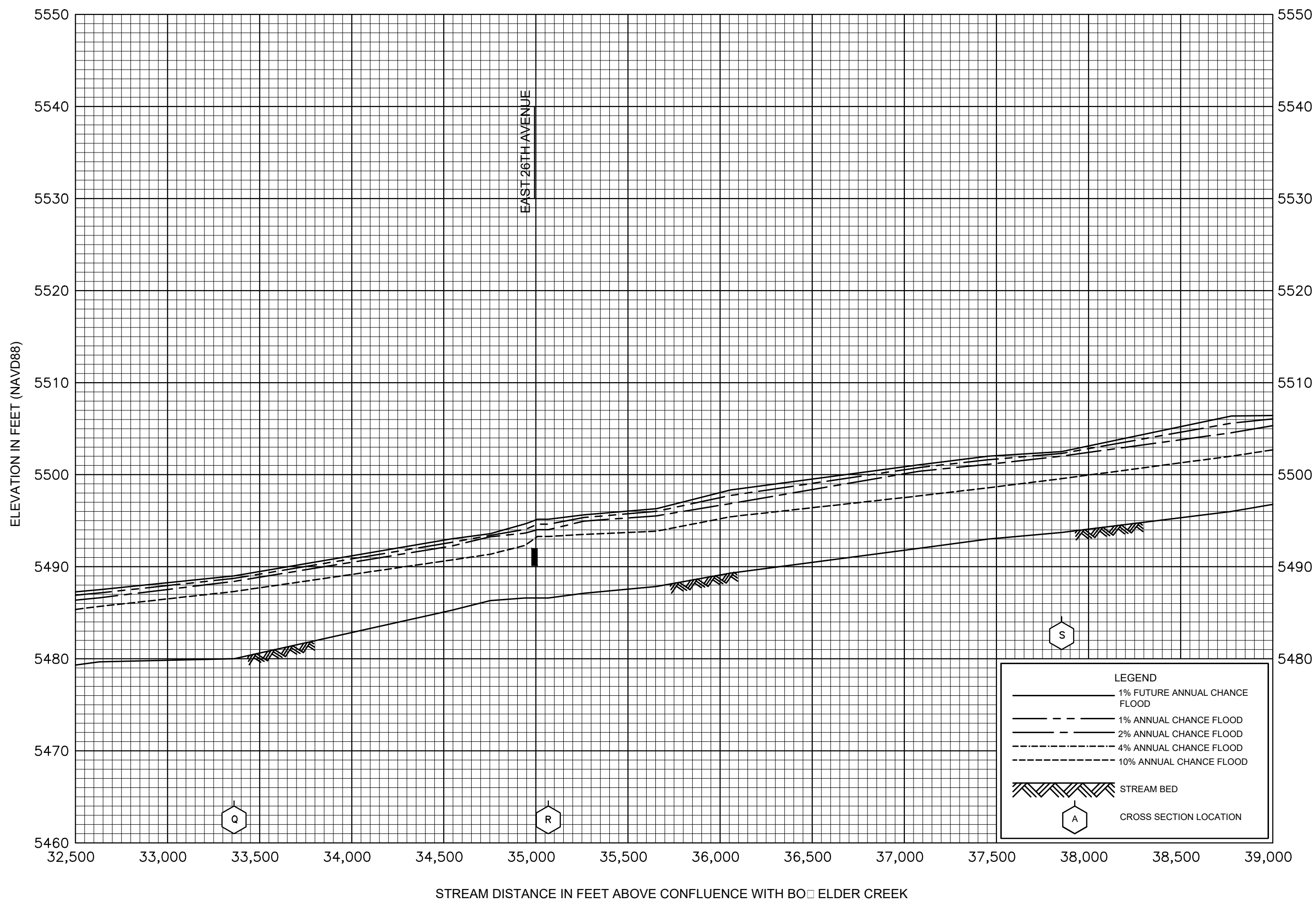
FLOOD PROFILES
COYOTE RUN

FEDERAL EMERGENCY MANAGEMENT AGENCY
ARAPAHOE COUNTY, CO
AND INCORPORATED AREAS



FLOOD PROFILES
COYOTE RUN

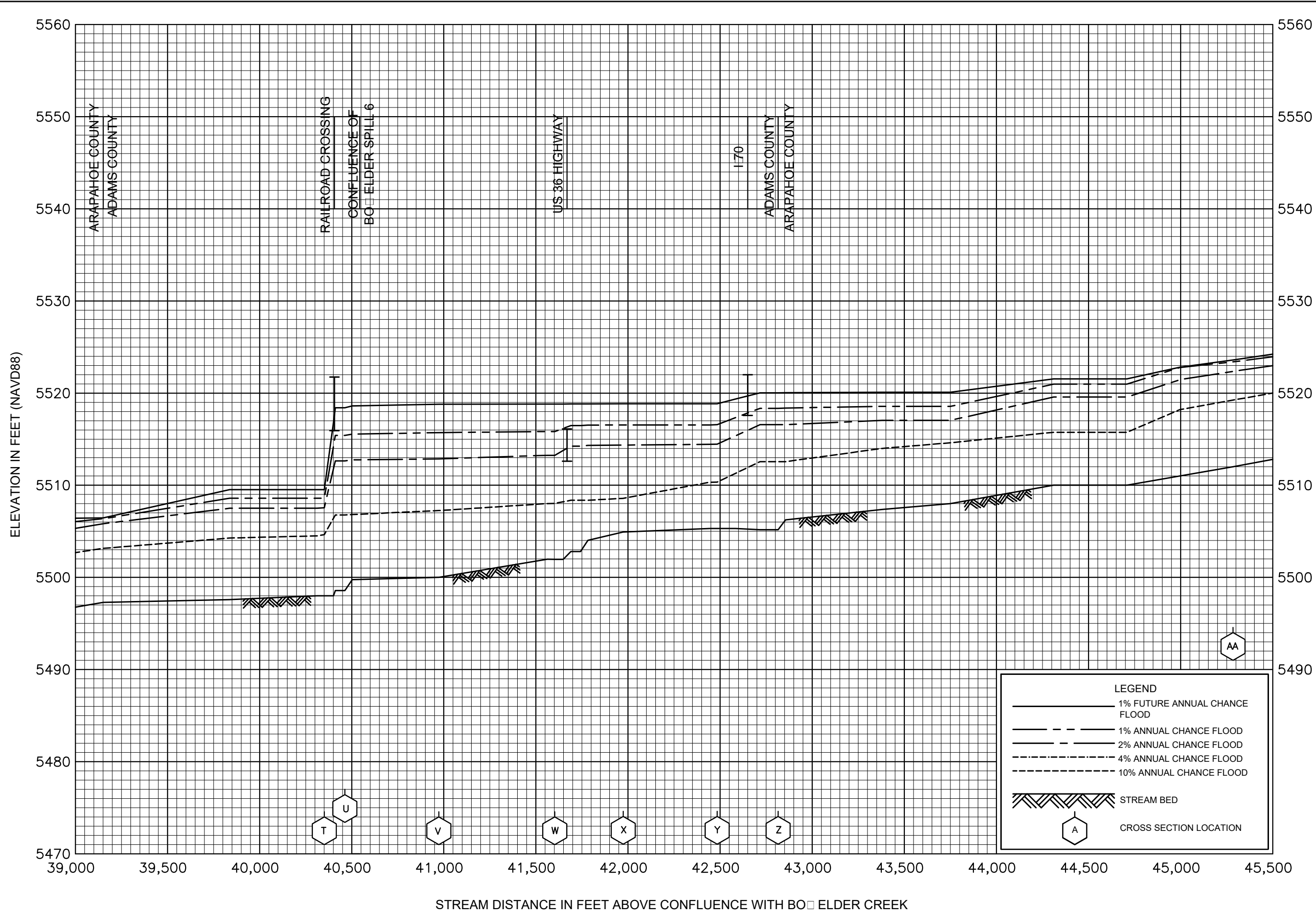
FEDERAL EMERGENCY MANAGEMENT AGENCY
ARAPAHOE COUNTY, CO
AND INCORPORATED AREAS

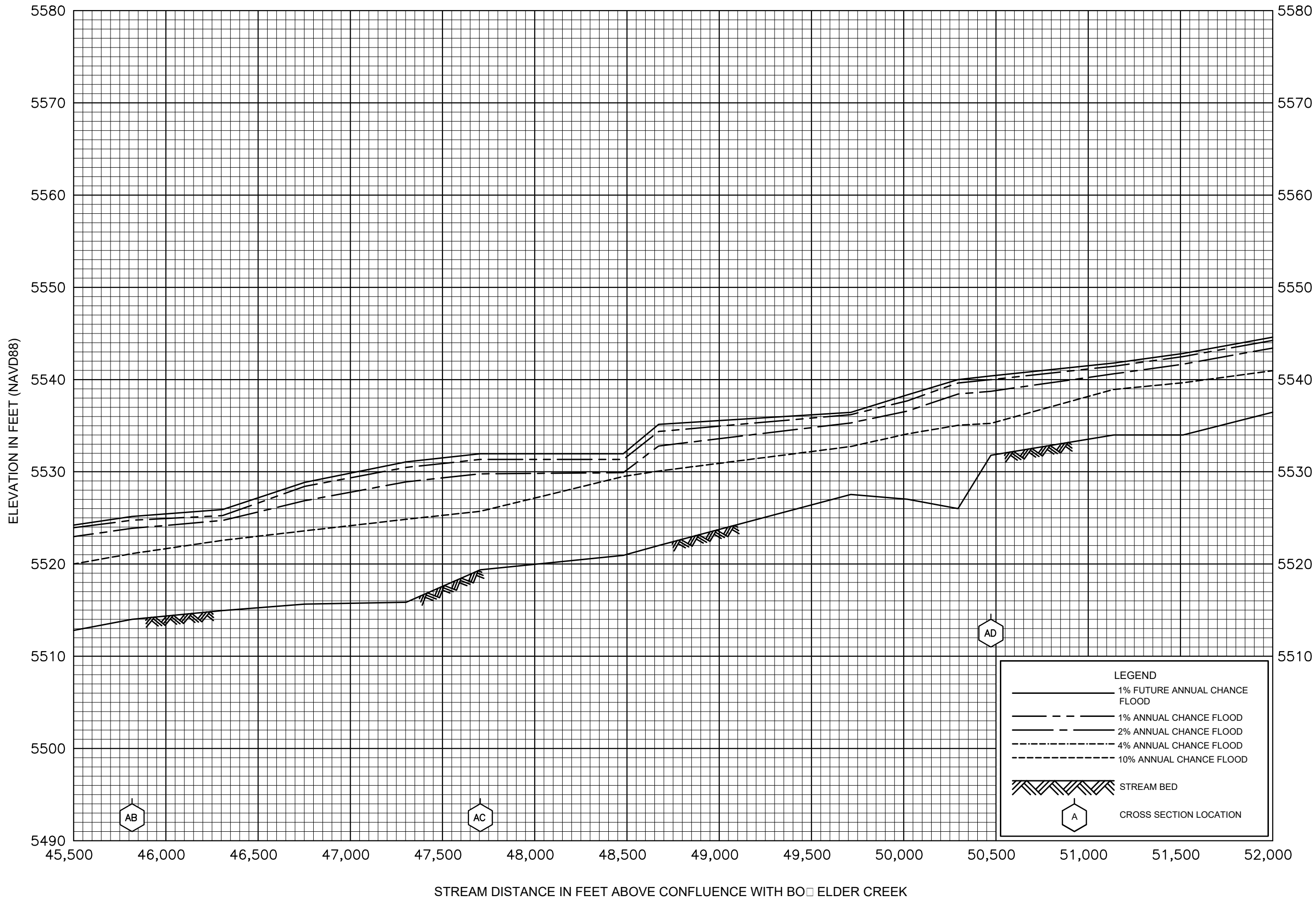


FLOOD PROFILES
COYOTE RUN

FEDERAL EMERGENCY MANAGEMENT AGENCY
ARAPAHOE COUNTY, CO
AND INCORPORATED AREAS

LEGEND	
	1% FUTURE ANNUAL CHANCE FLOOD
	1% ANNUAL CHANCE FLOOD
	2% ANNUAL CHANCE FLOOD
	4% ANNUAL CHANCE FLOOD
	10% ANNUAL CHANCE FLOOD
	STREAM BED
	CROSS SECTION LOCATION



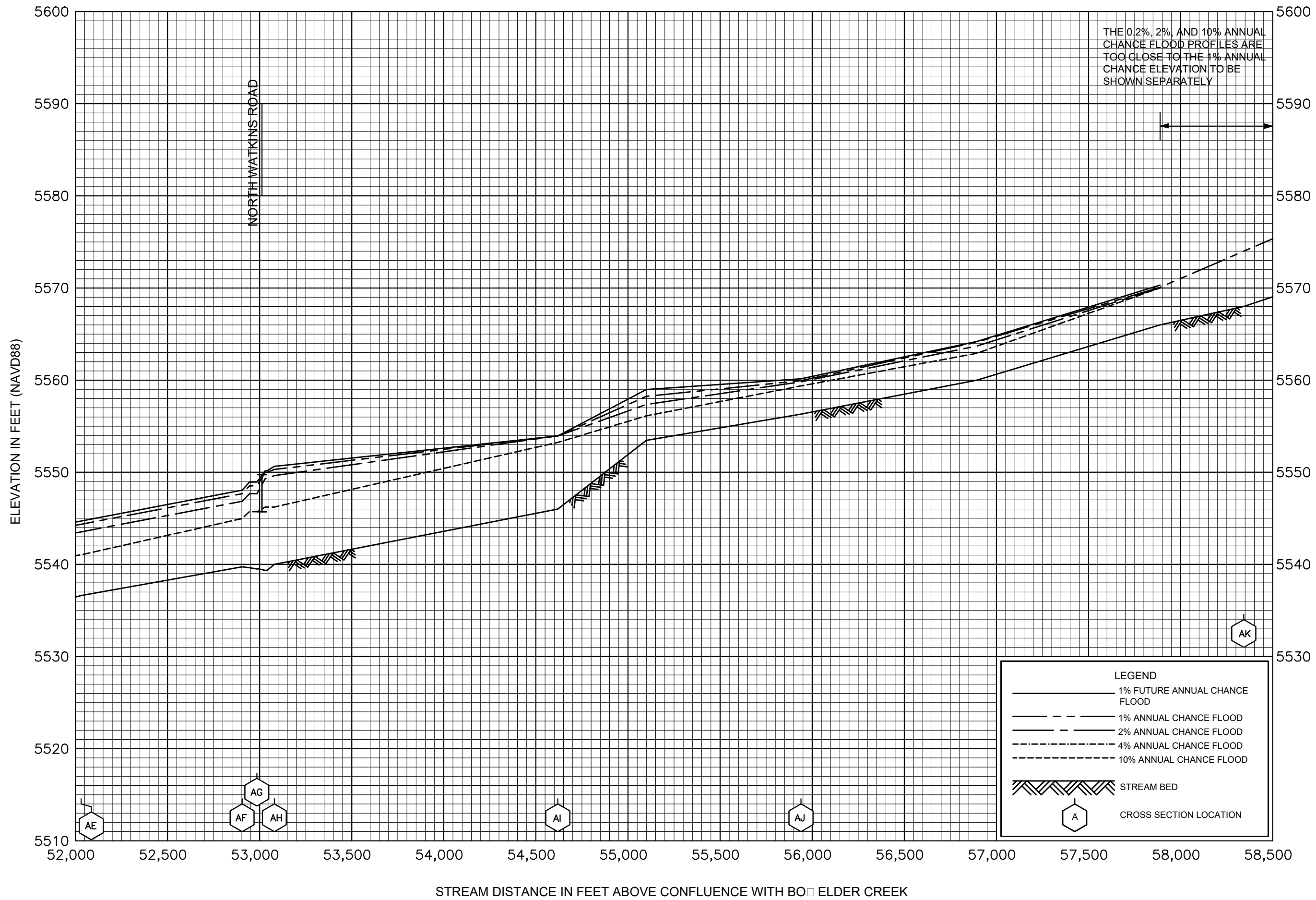


FLOOD PROFILES

COYOTE RUN

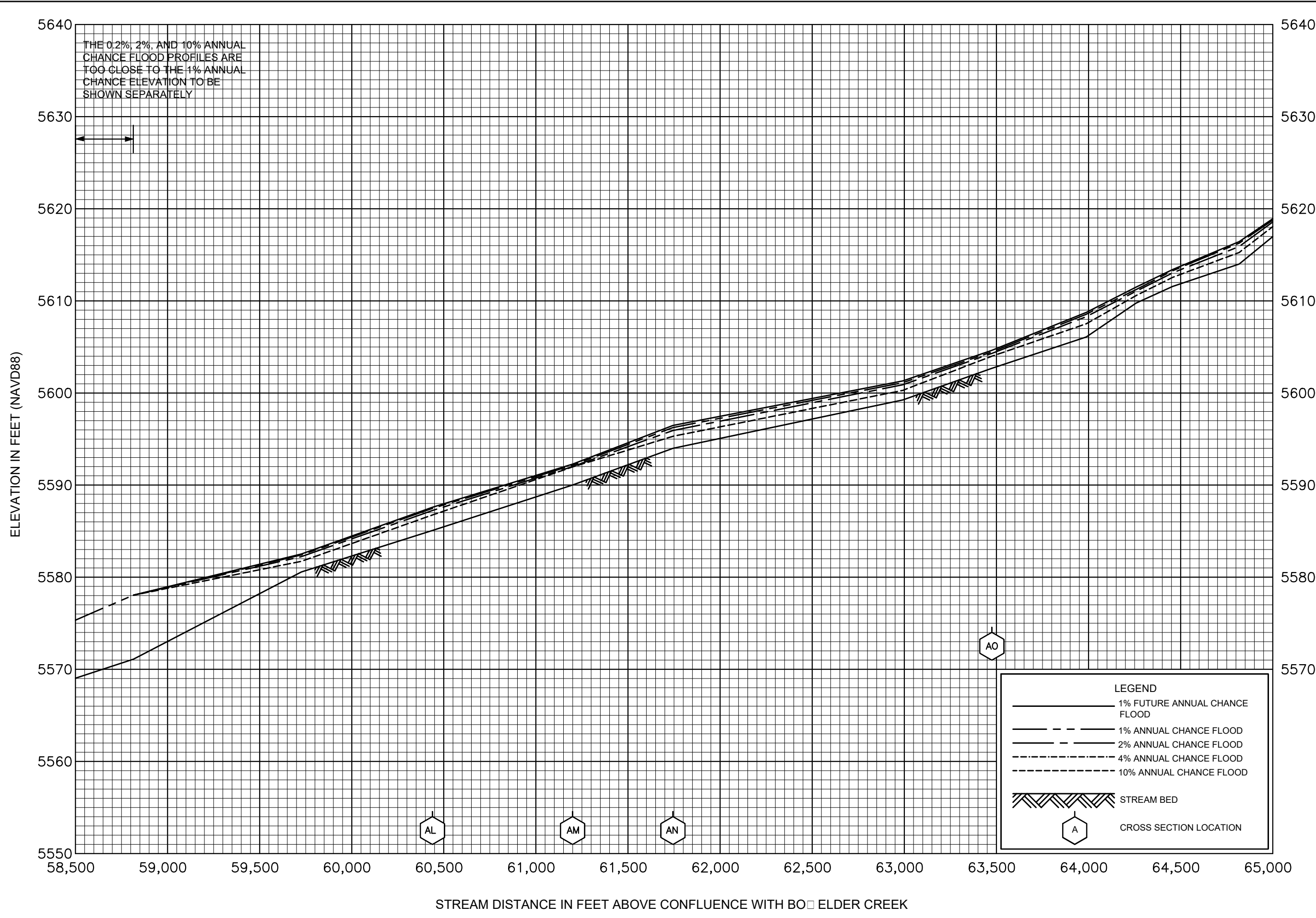
FEDERAL EMERGENCY MANAGEMENT AGENCY

ARAPAHOE COUNTY, CO
AND INCORPORATED AREAS



FLOOD PROFILES
COYOTE RUN

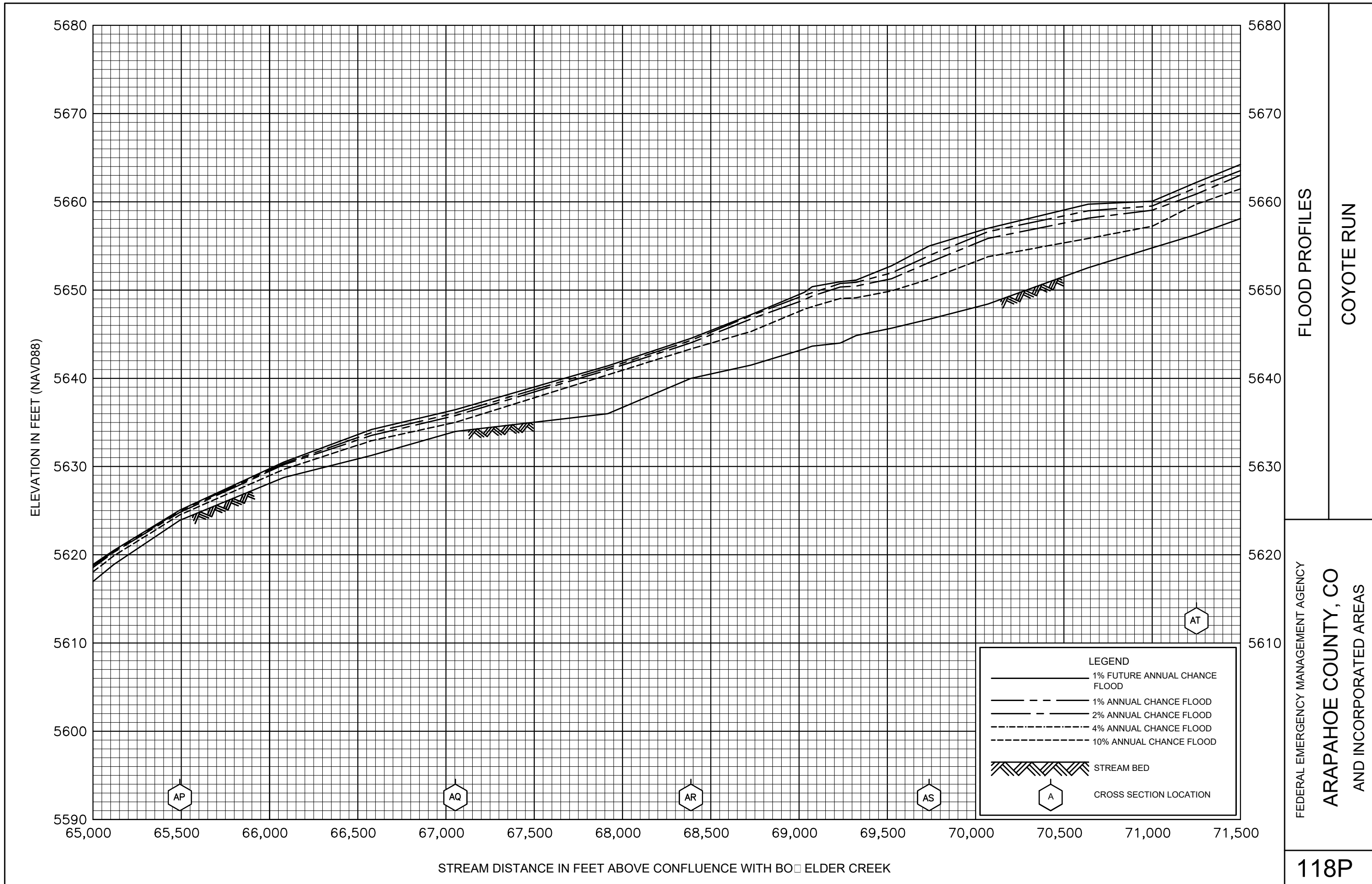
FEDERAL EMERGENCY MANAGEMENT AGENCY
ARAPAHOE COUNTY, CO
AND INCORPORATED AREAS

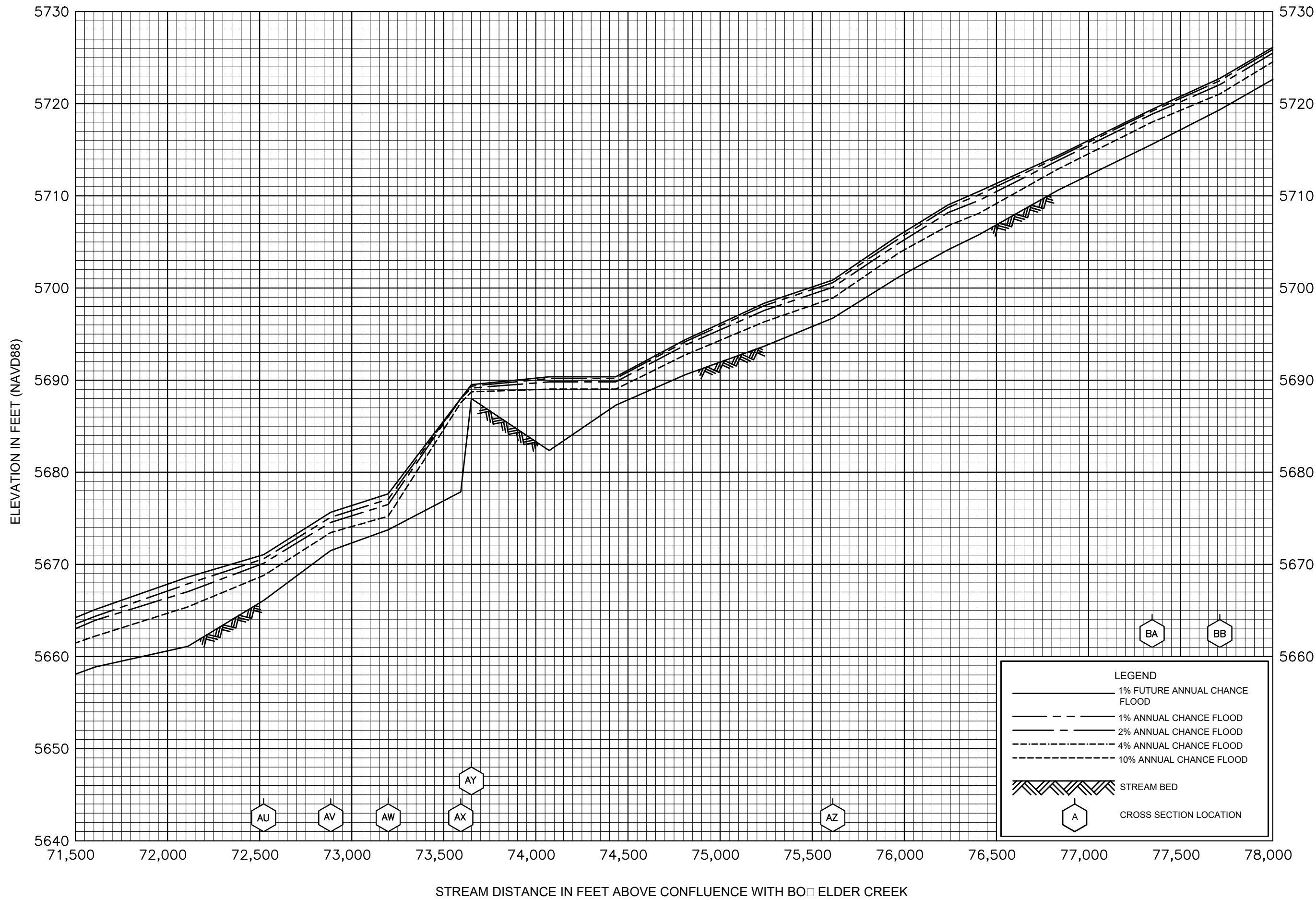


FLOOD PROFILES
 COYOTE RUN

FEDERAL EMERGENCY MANAGEMENT AGENCY
 ARAPAHOE COUNTY, CO
 AND INCORPORATED AREAS

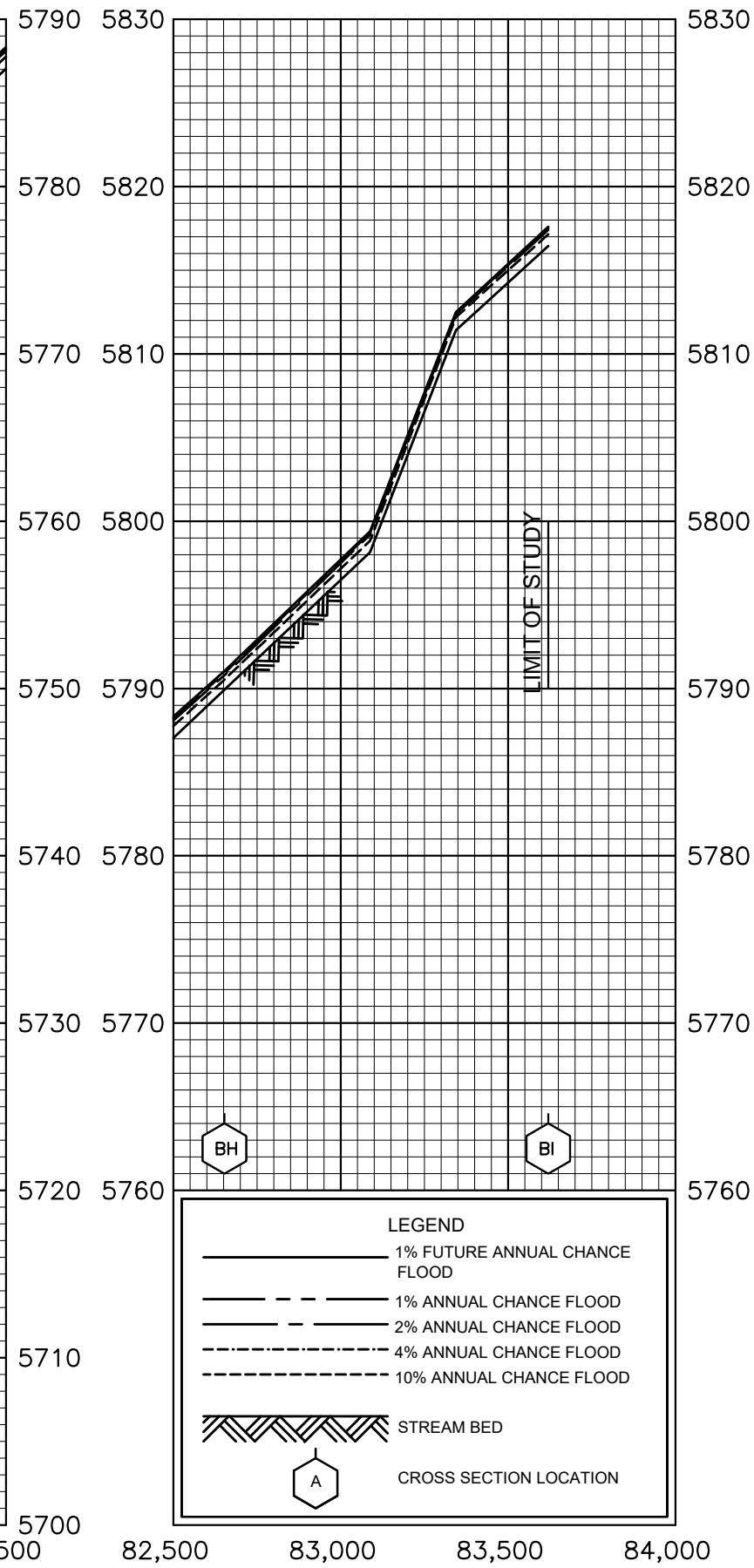
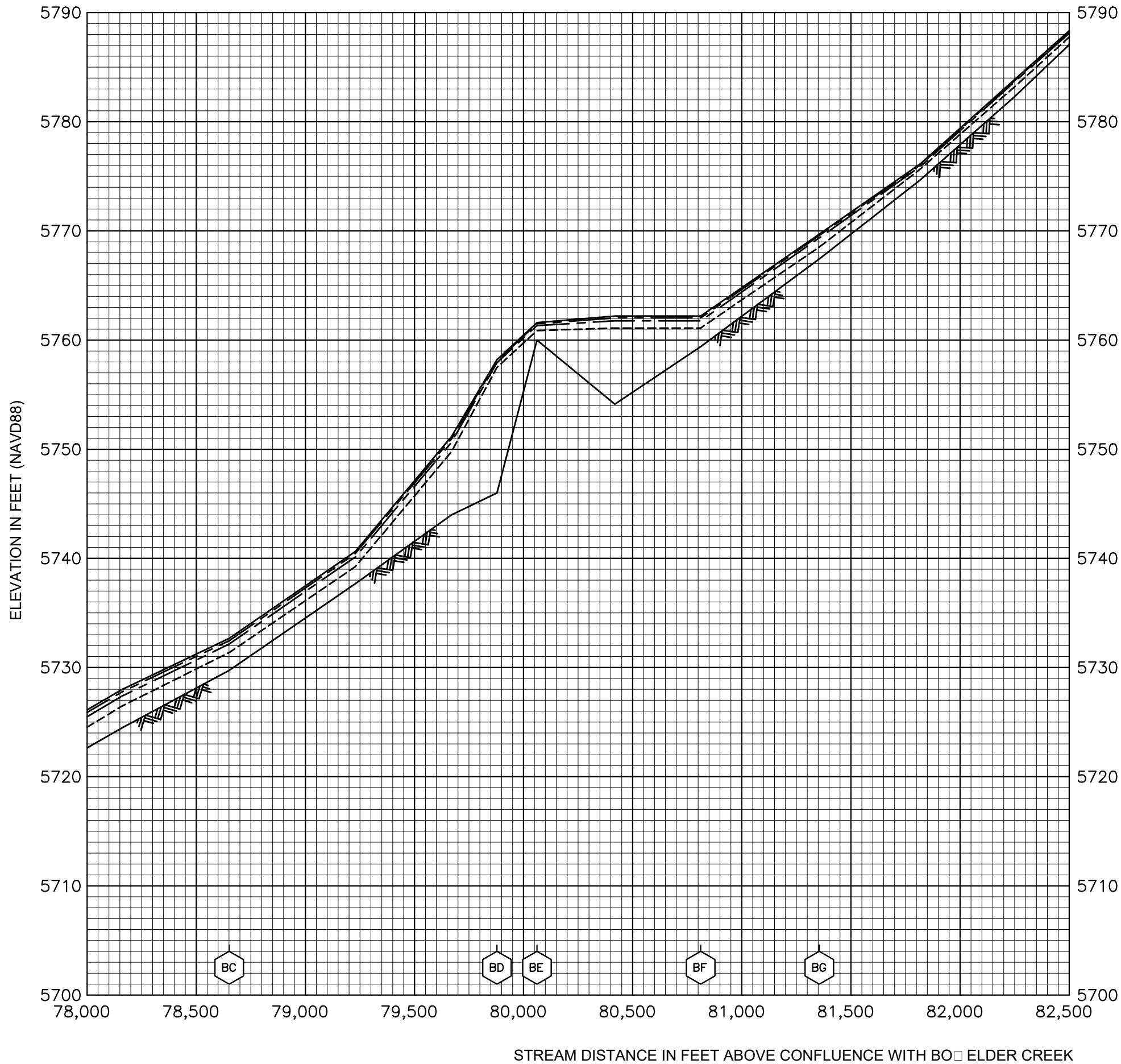
117P

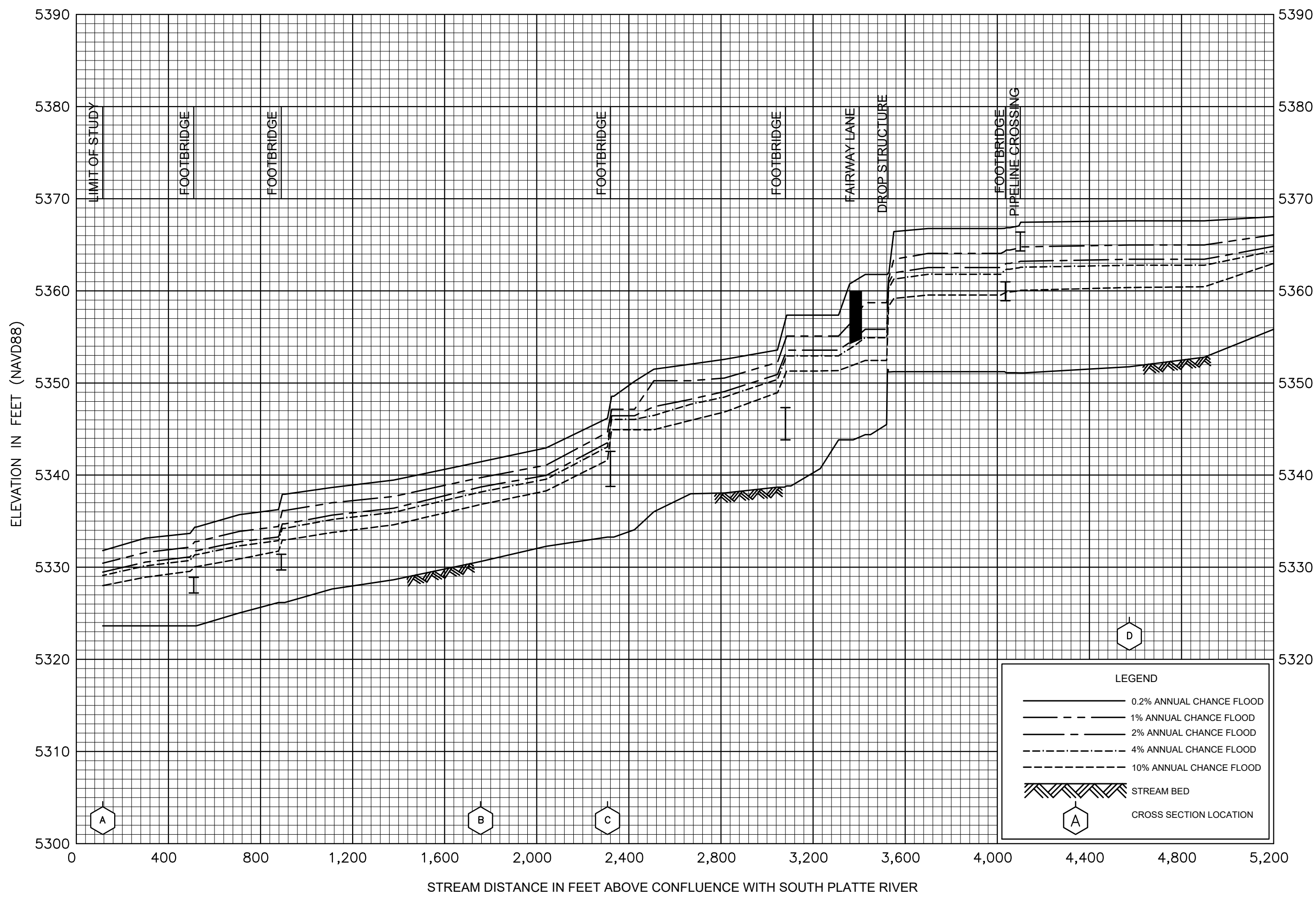




FLOOD PROFILES
COYOTE RUN

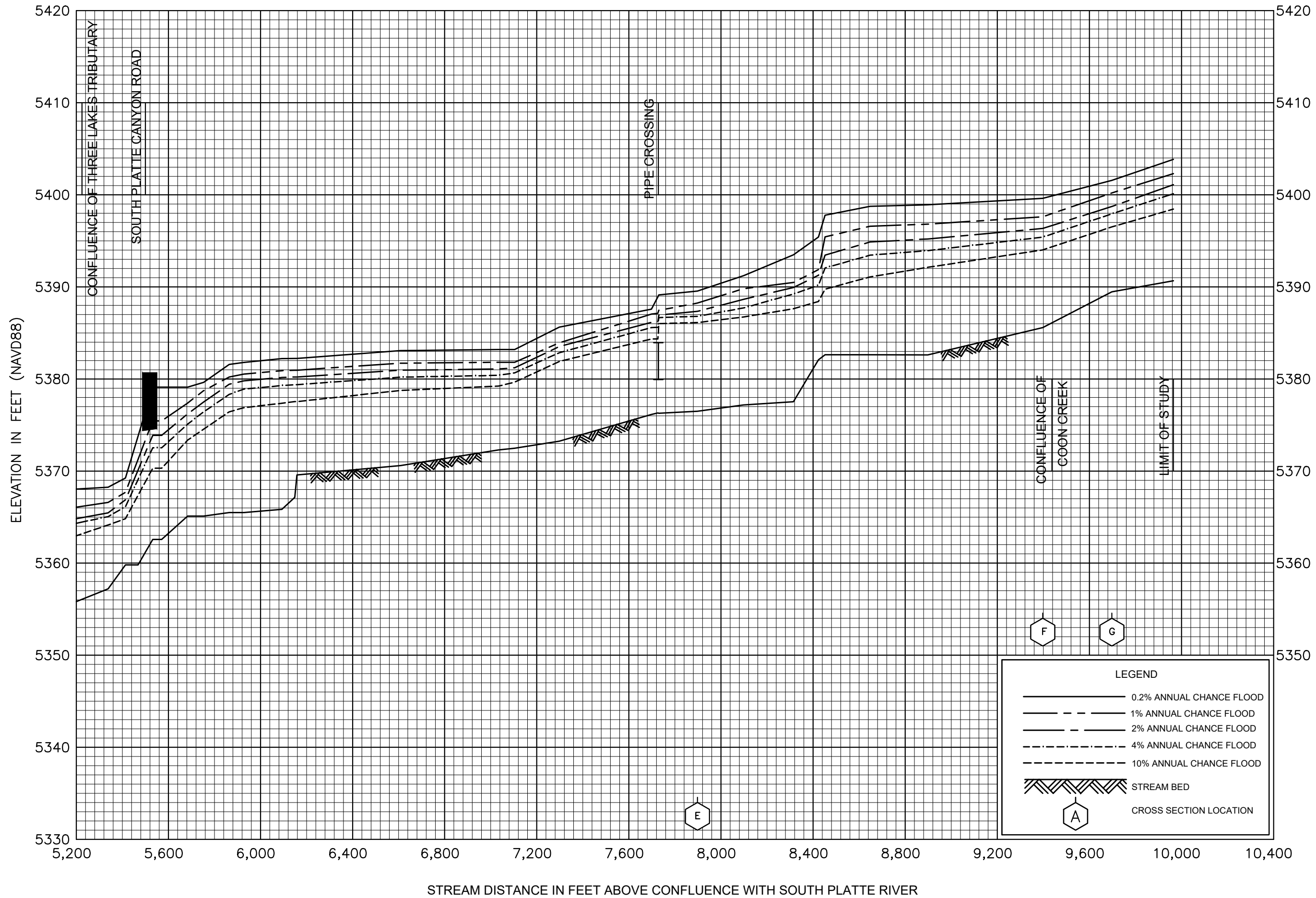
FEDERAL EMERGENCY MANAGEMENT AGENCY
ARAPAHOE COUNTY, CO
AND INCORPORATED AREAS





FLOOD PROFILES
DUTCH CREEK

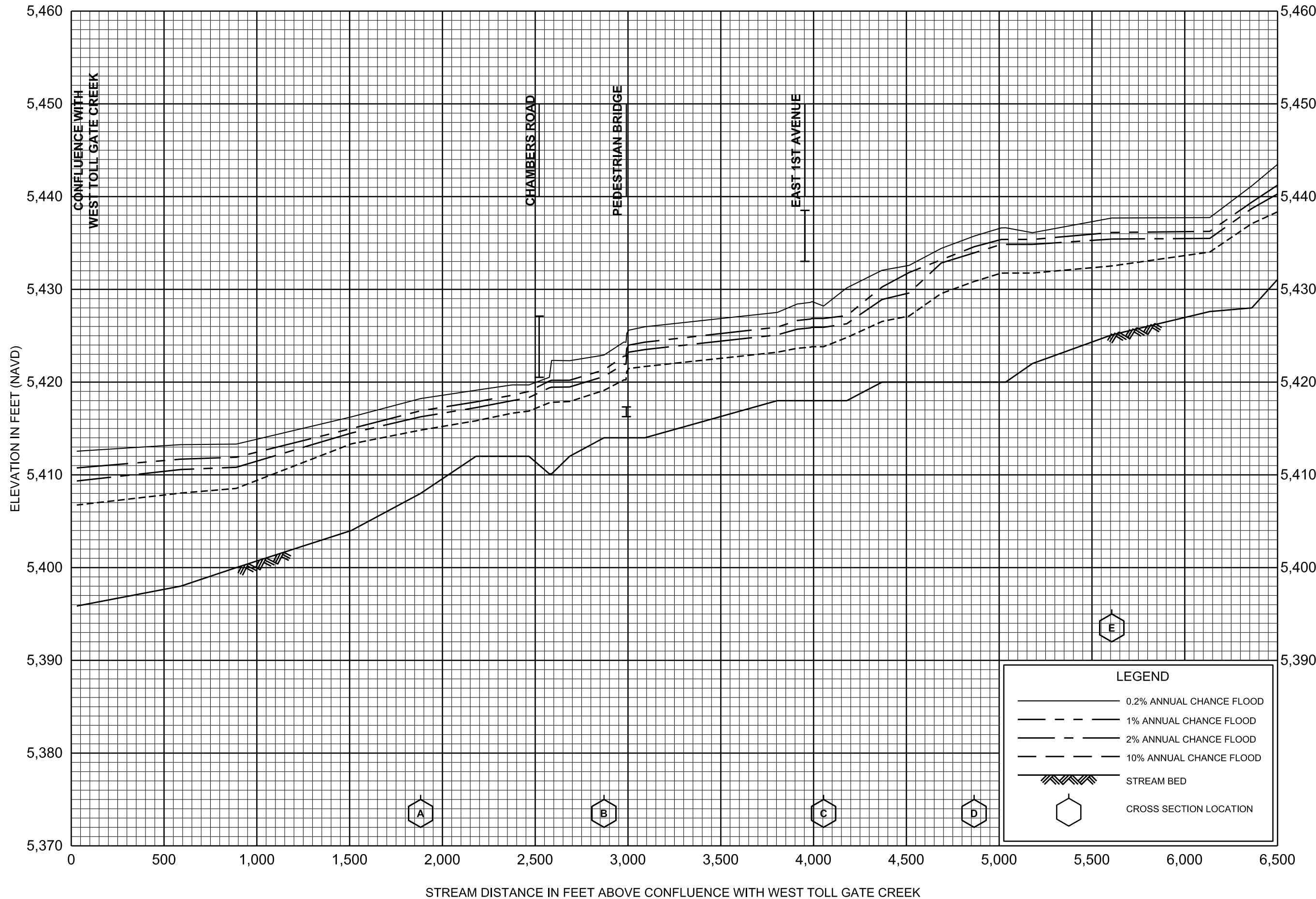
FEDERAL EMERGENCY MANAGEMENT AGENCY
ARAPAHOE COUNTY, CO
AND INCORPORATED AREAS



FLOOD PROFILES
DUTCH CREEK

FEDERAL EMERGENCY MANAGEMENT AGENCY
ARAPAHOE COUNTY, CO
AND INCORPORATED AREAS

122P

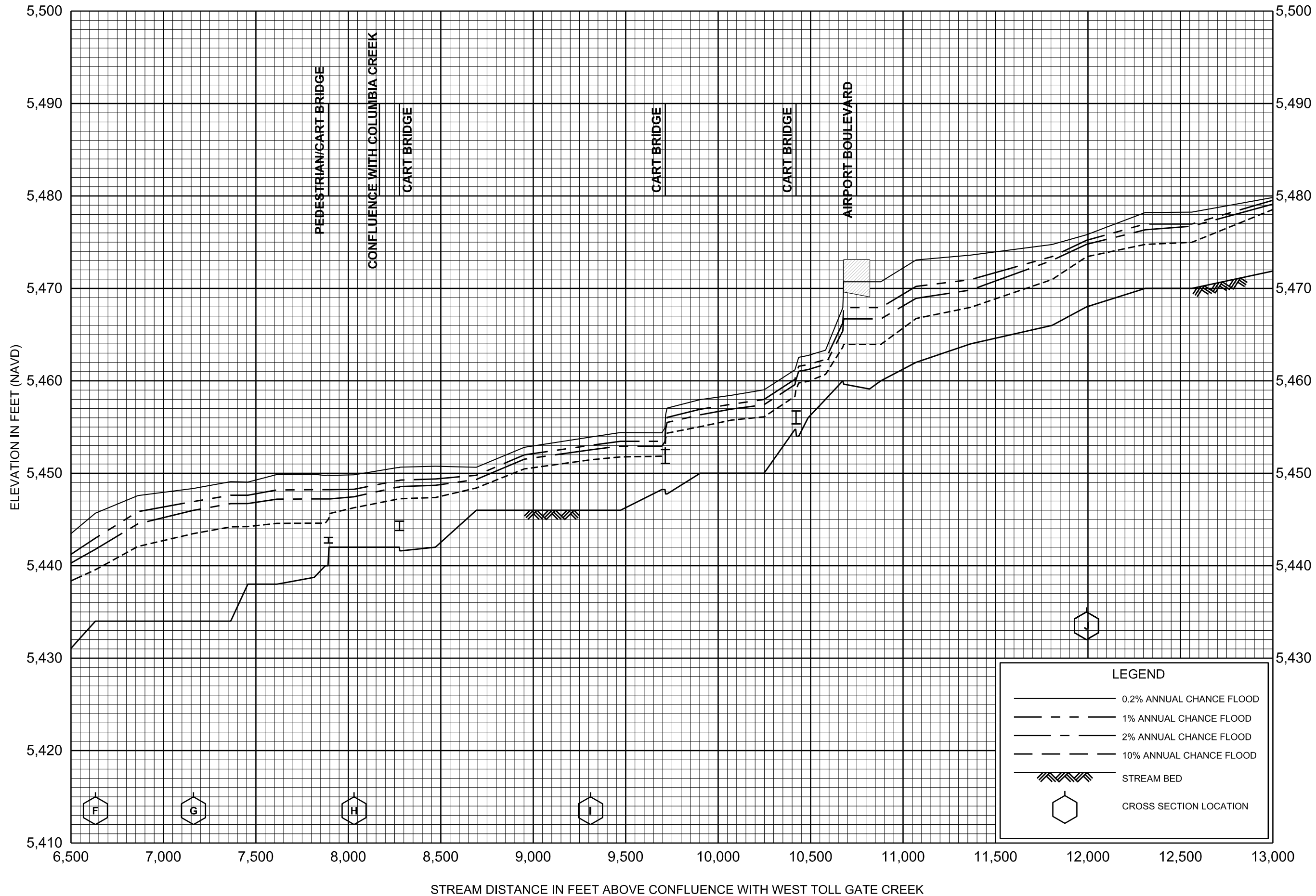


FLOOD PROFILES

EAST TOLL GATE CREEK

FEDERAL EMERGENCY MANAGEMENT AGENCY

ARAPAHOE COUNTY, CO
AND INCORPORATED AREAS

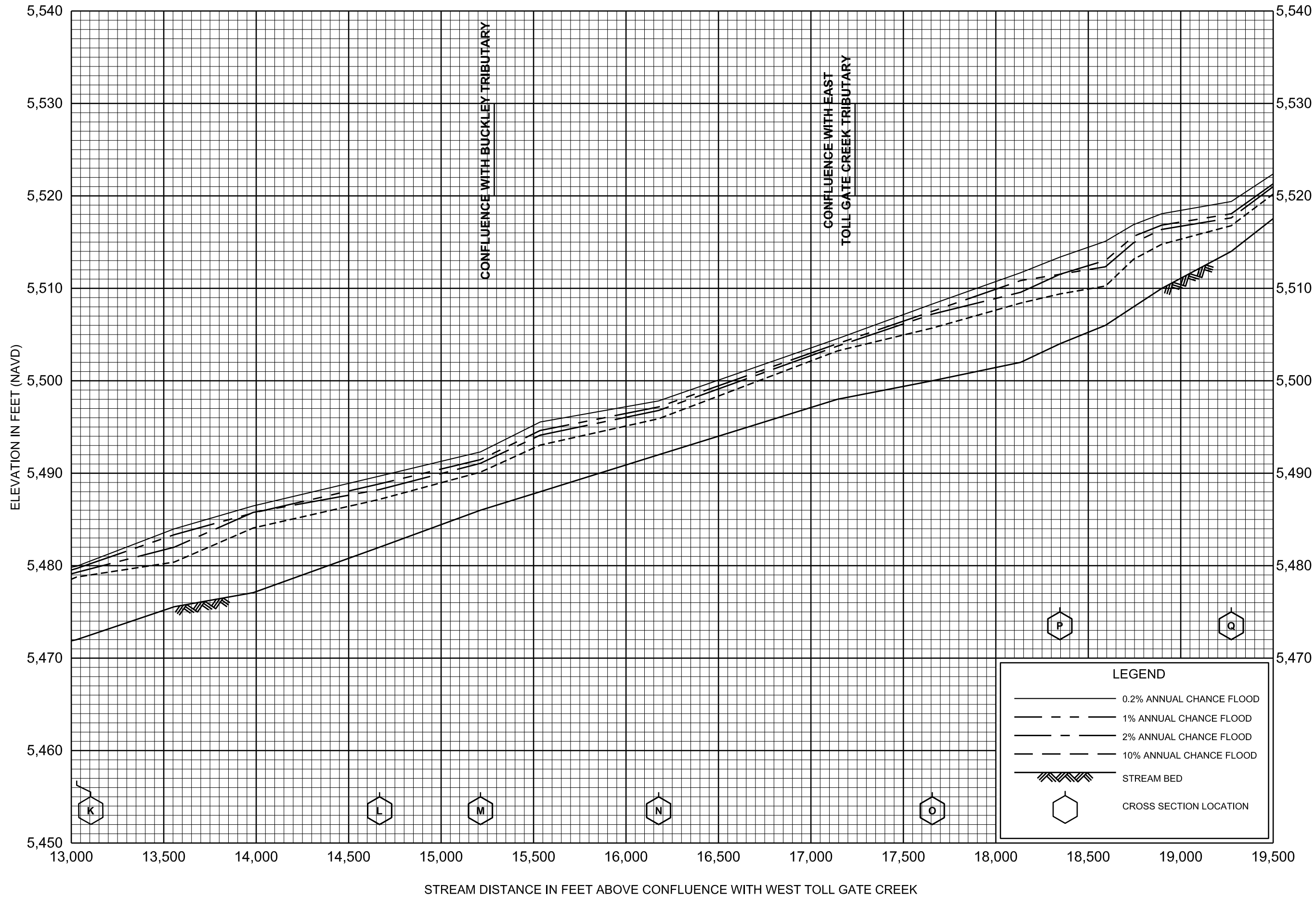


FLOOD PROFILES

EAST TOLL GATE CREEK

FEDERAL EMERGENCY MANAGEMENT AGENCY

ARAPAHOE COUNTY, CO
AND INCORPORATED AREAS

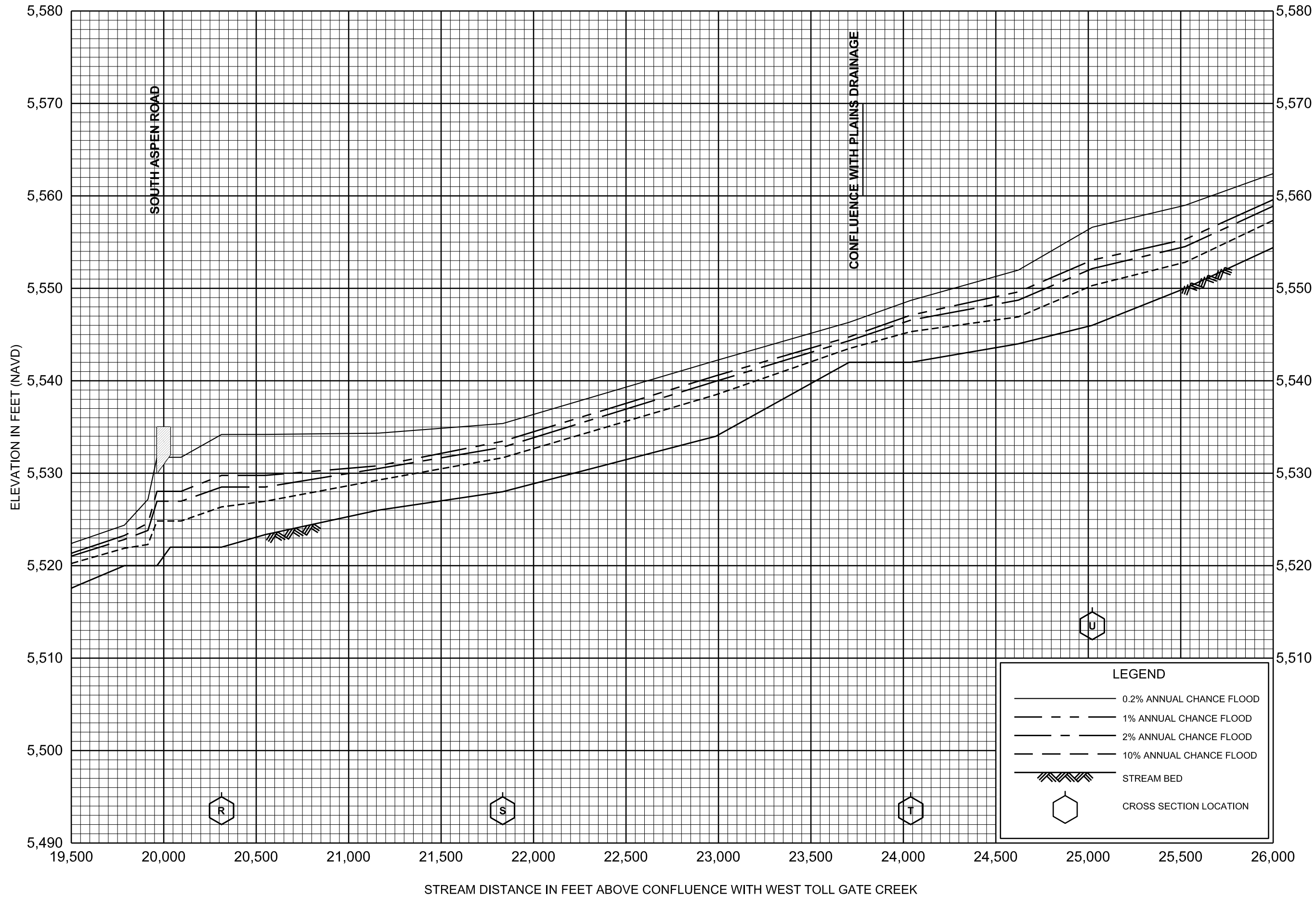


FLOOD PROFILES

EAST TOLL GATE CREEK

FEDERAL EMERGENCY MANAGEMENT AGENCY

ARAPAHOE COUNTY, CO
AND INCORPORATED AREAS

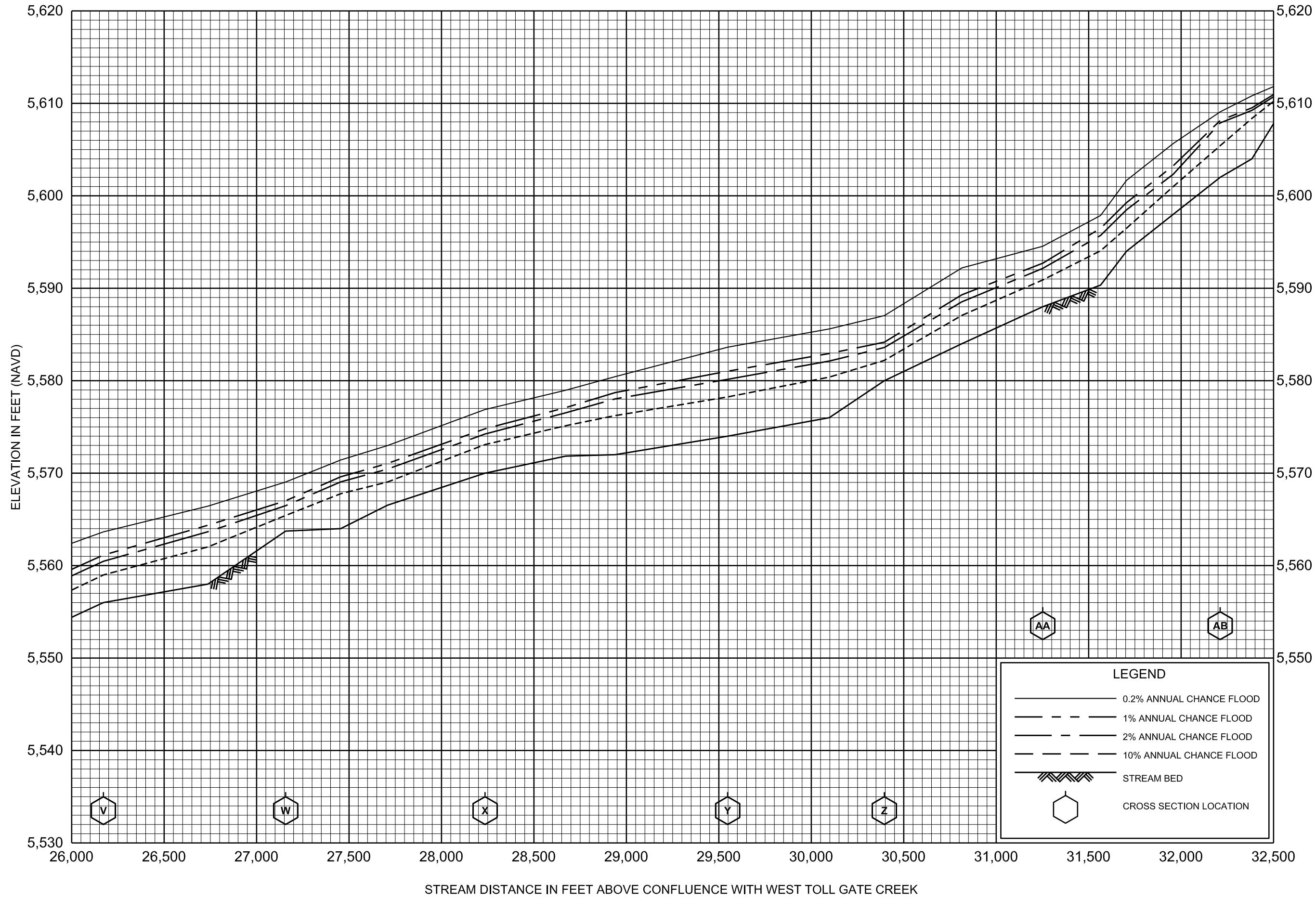


FLOOD PROFILES

EAST TOLL GATE CREEK

FEDERAL EMERGENCY MANAGEMENT AGENCY

ARAPAHOE COUNTY, CO
AND INCORPORATED AREAS




FLOOD PROFILES

EAST TOLL GATE CREEK

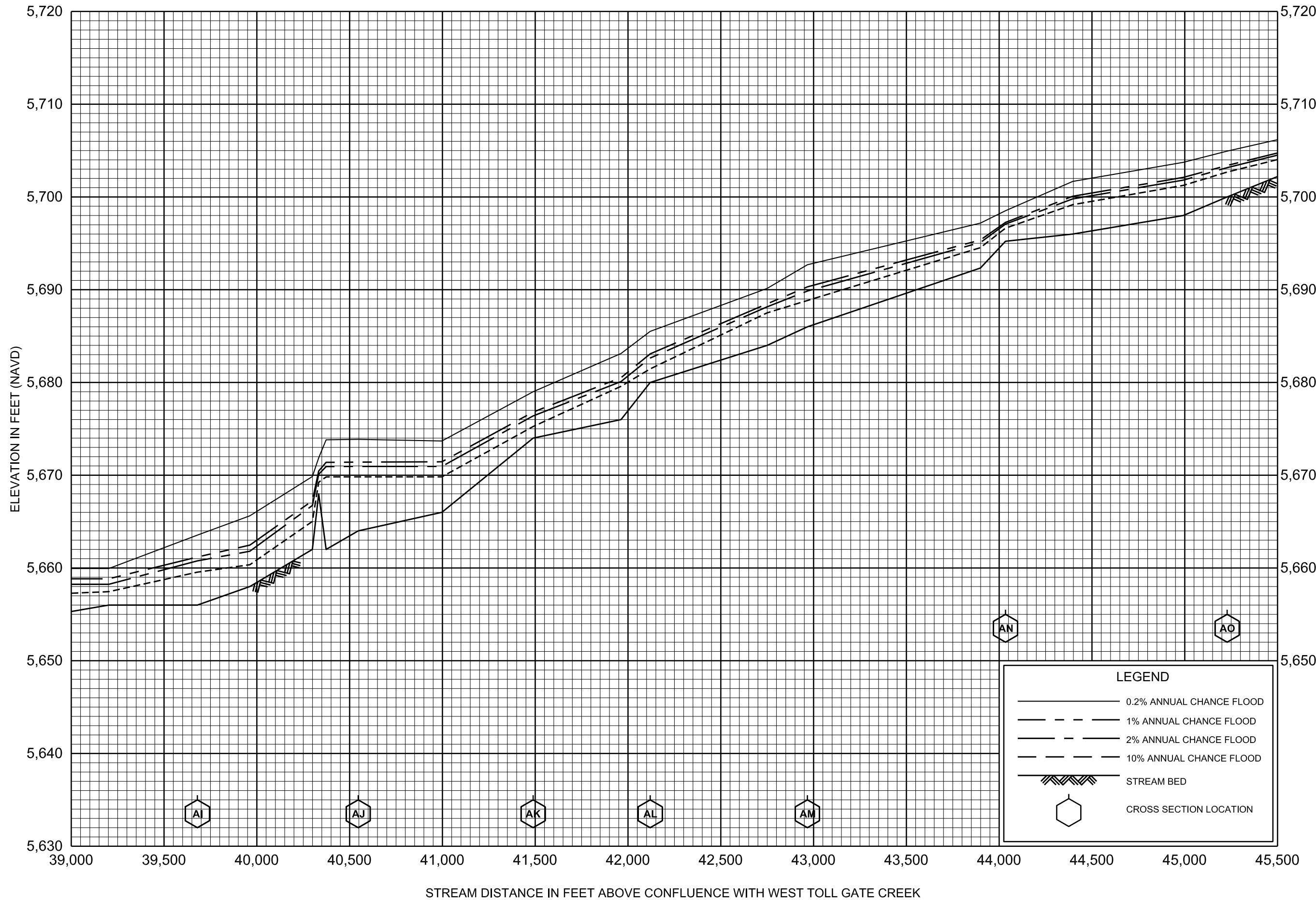
FEDERAL EMERGENCY MANAGEMENT AGENCY

ARAPAHOE COUNTY, CO
AND INCORPORATED AREAS



FLOOD PROFILES
 EAST TOLL GATE CREEK

FEDERAL EMERGENCY MANAGEMENT AGENCY
 ARAPAHOE COUNTY, CO
 AND INCORPORATED AREAS

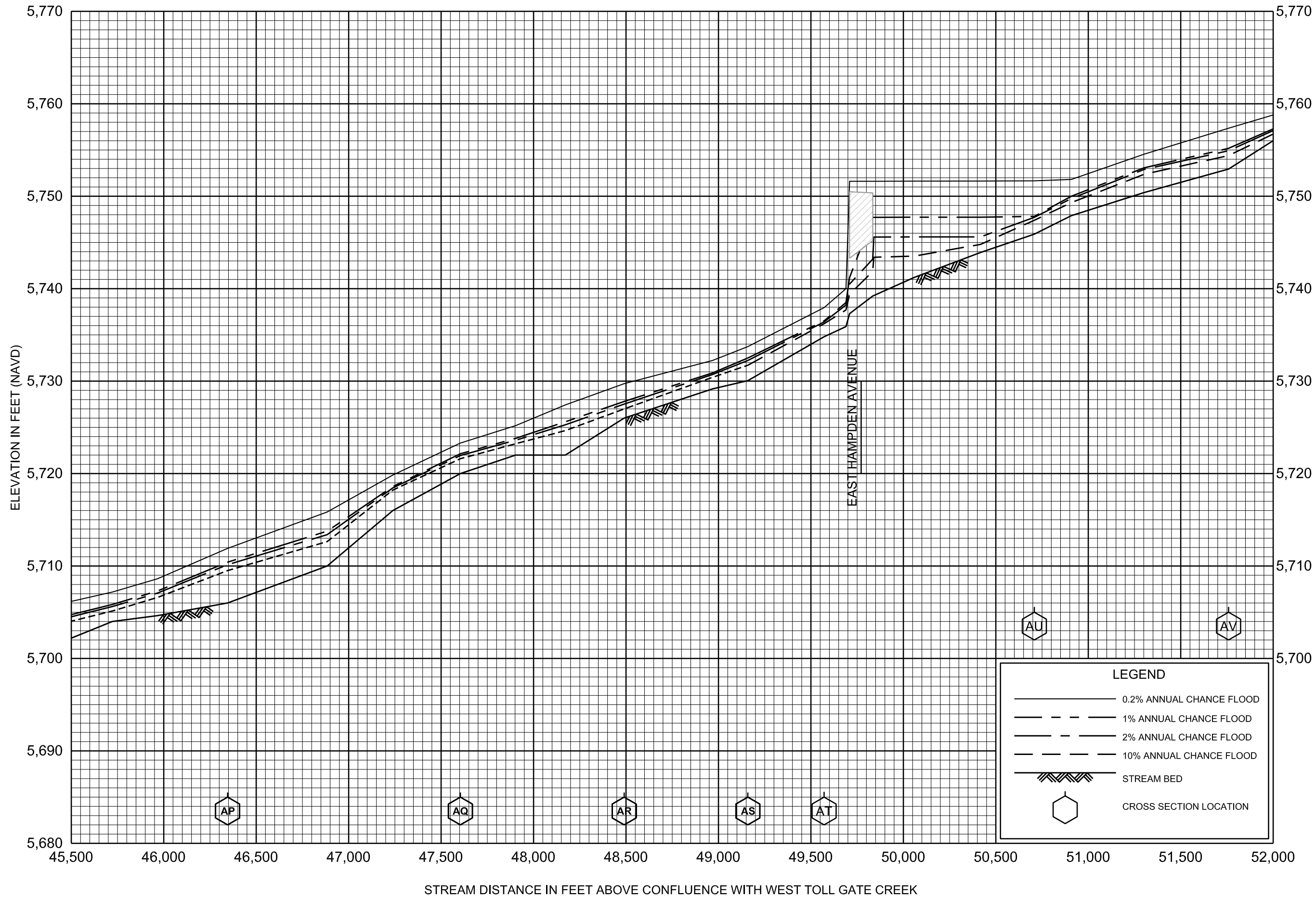


FLOOD PROFILES

EAST TOLL GATE CREEK

FEDERAL EMERGENCY MANAGEMENT AGENCY

ARAPAHOE COUNTY, CO
AND INCORPORATED AREAS

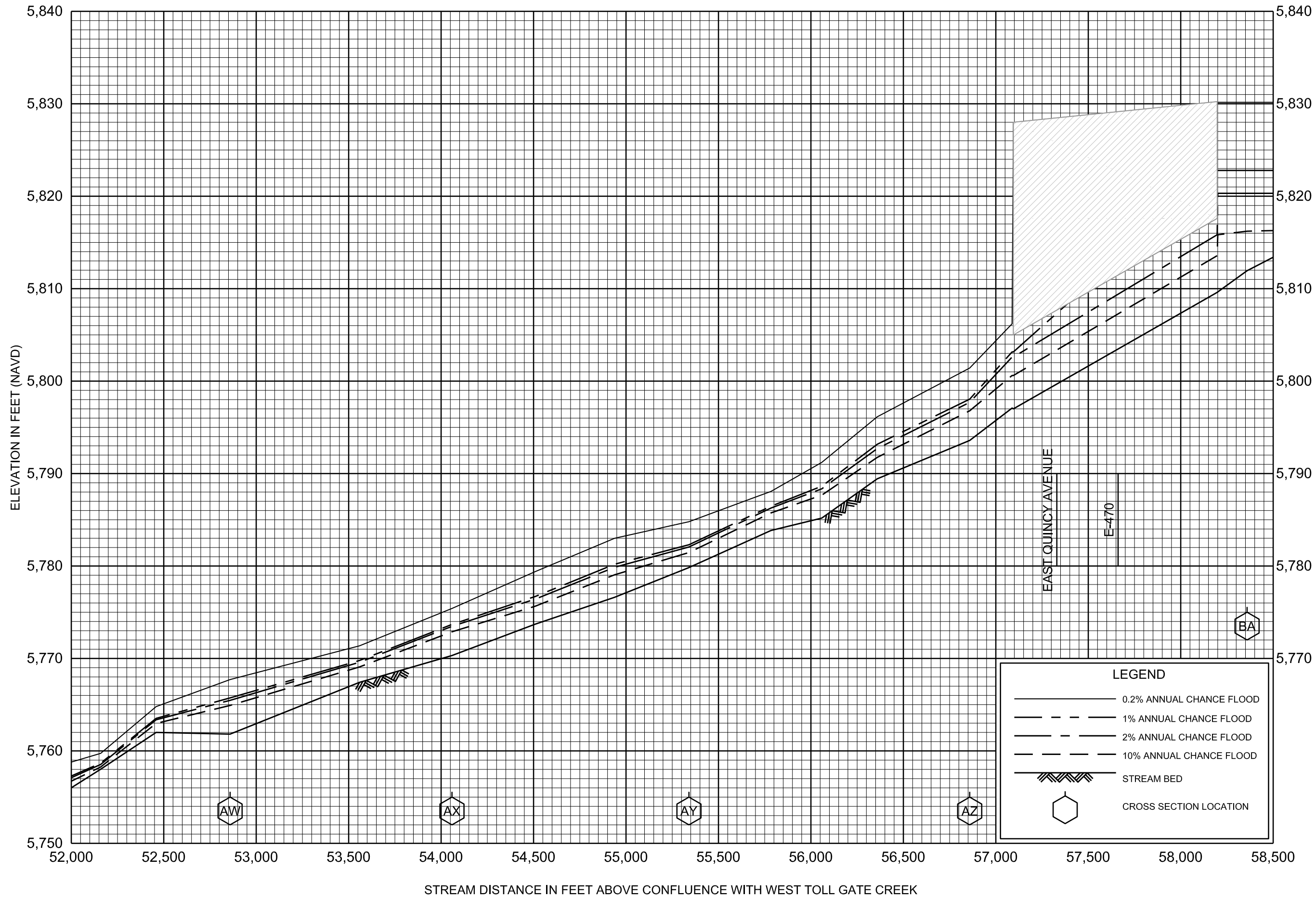


FLOOD PROFILES

EAST TOLL GATE CREEK

FEDERAL EMERGENCY MANAGEMENT AGENCY

ARAPAHOE COUNTY, CO
AND INCORPORATED AREAS




FLOOD PROFILES

EAST TOLL GATE CREEK

FEDERAL EMERGENCY MANAGEMENT AGENCY

ARAPAHOE COUNTY, CO
AND INCORPORATED AREAS

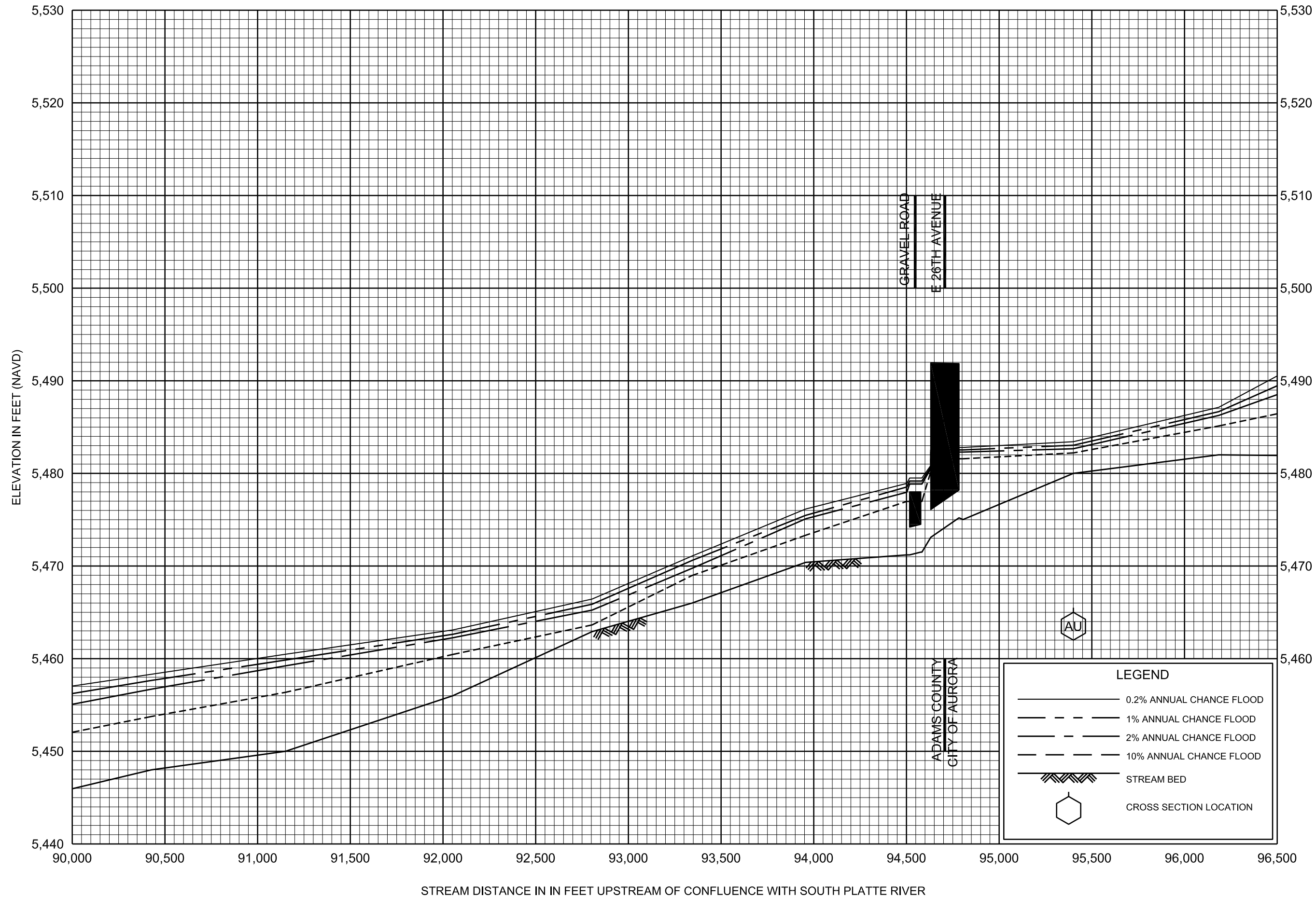


FLOOD PROFILES

FIRST CREEK

FEDERAL EMERGENCY MANAGEMENT AGENCY

ARAPAHOE COUNTY, CO
AND INCORPORATED AREAS

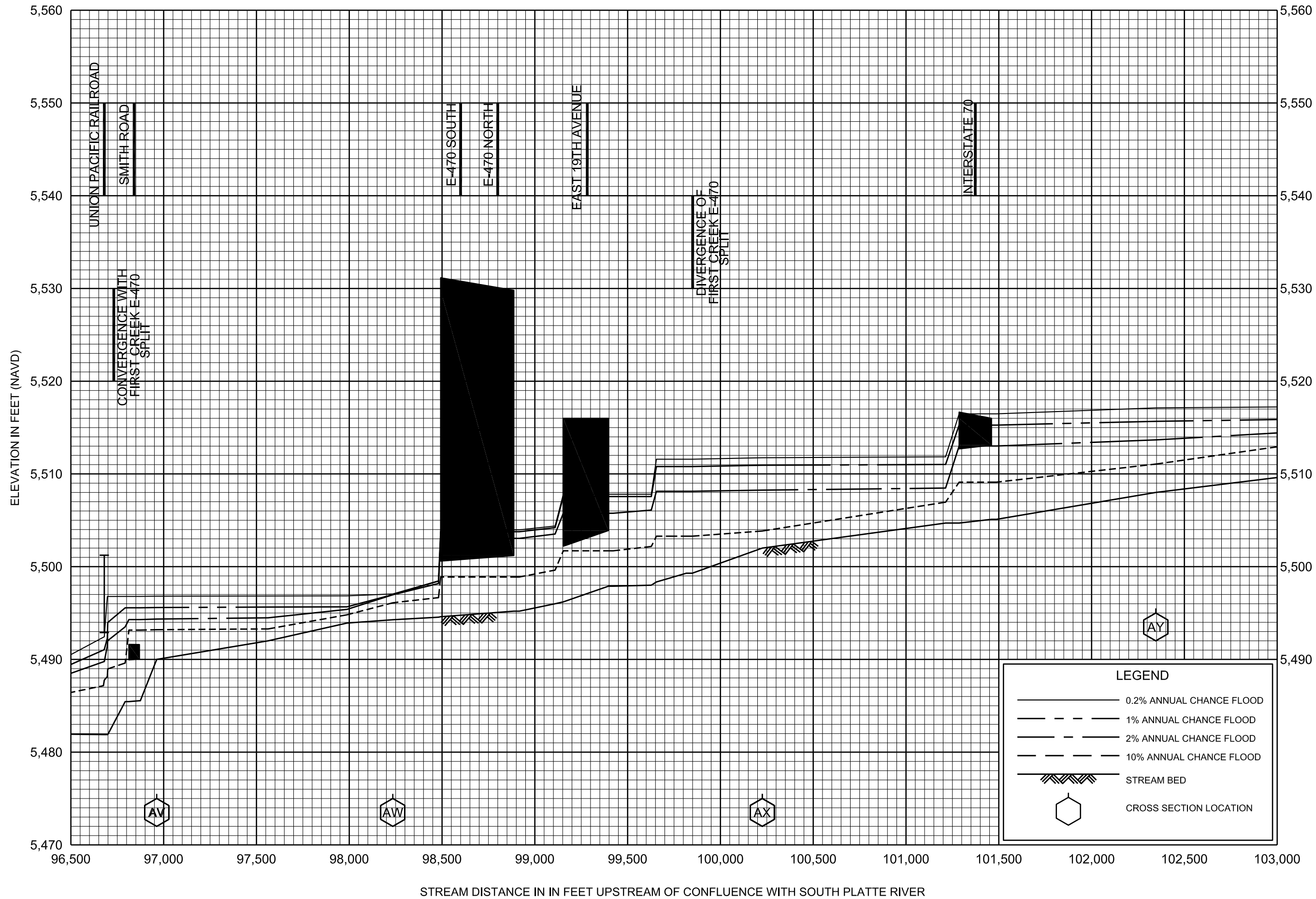


FLOOD PROFILES

FIRST CREEK

FEDERAL EMERGENCY MANAGEMENT AGENCY

ARAPAHOE COUNTY, CO
AND INCORPORATED AREAS

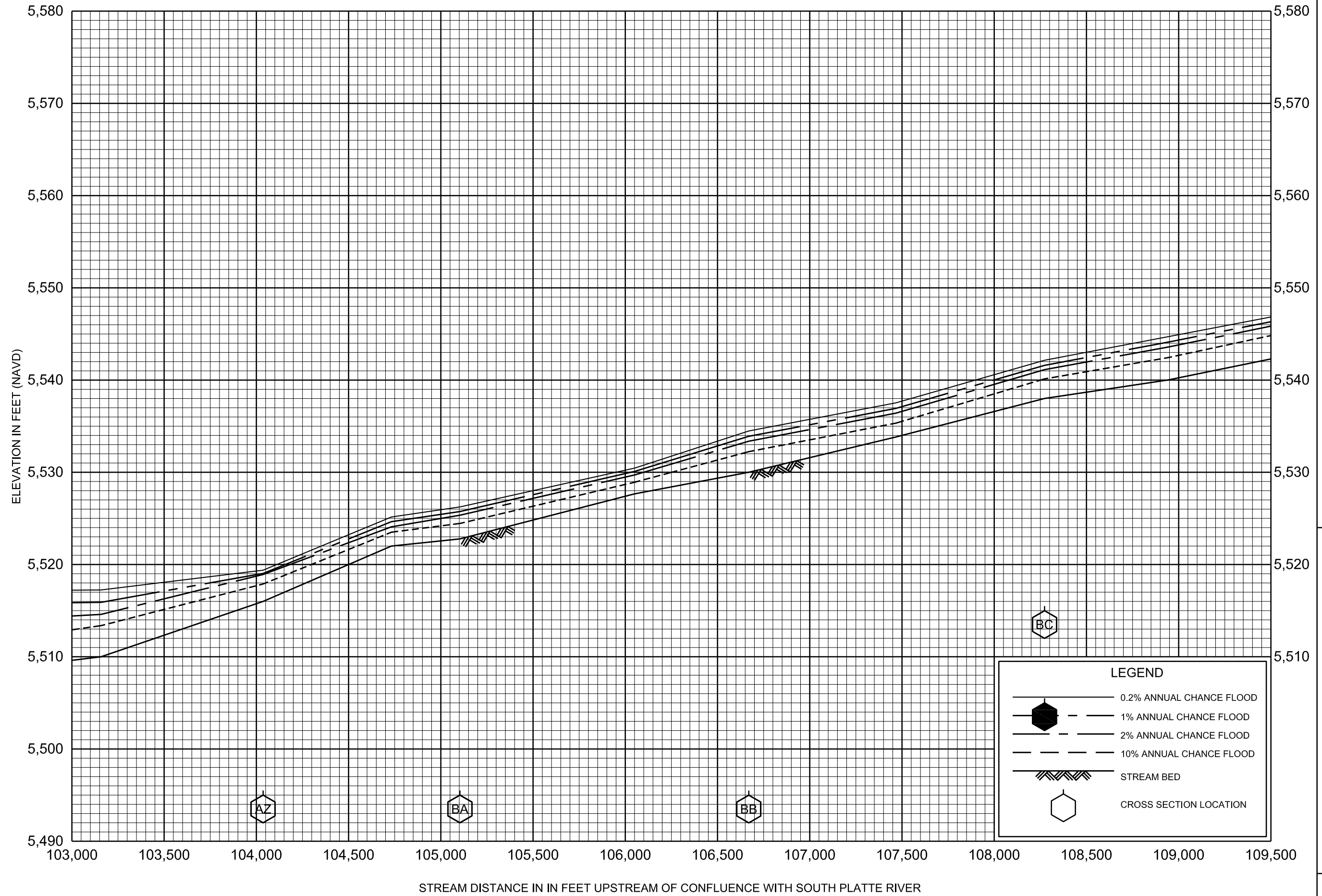


FLOOD PROFILES







FIRST CREEK

FEDERAL EMERGENCY MANAGEMENT AGENCY

ARAPAHOE COUNTY, CO
AND INCORPORATED AREAS



LEGEND

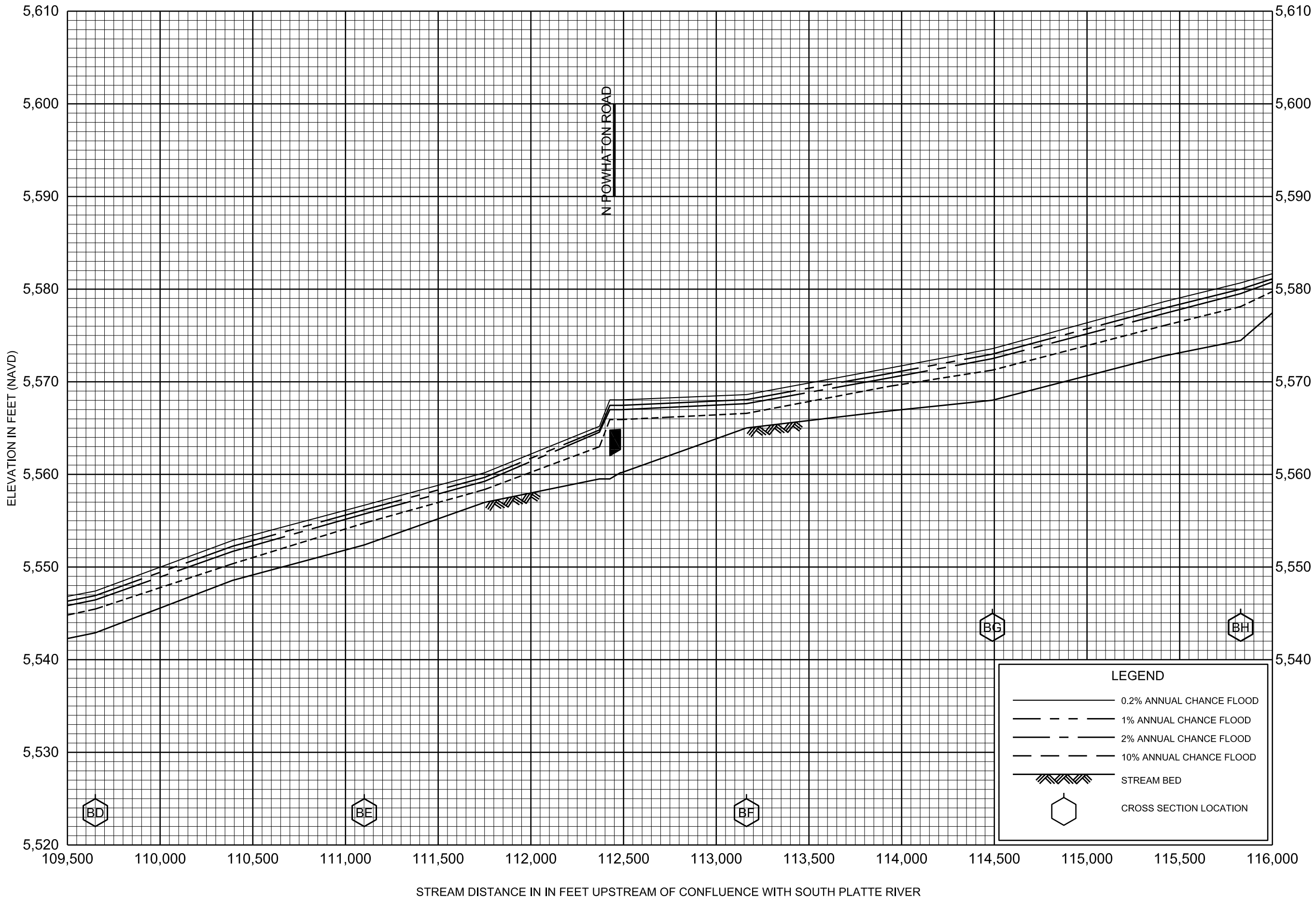
-  0.2% ANNUAL CHANGE FLOOD
-  1% ANNUAL CHANGE FLOOD
-  2% ANNUAL CHANGE FLOOD
-  10% ANNUAL CHANGE FLOOD
-  STREAM BED
-  CROSS SECTION LOCATION

FLOOD PROFILES

FIRST CREEK

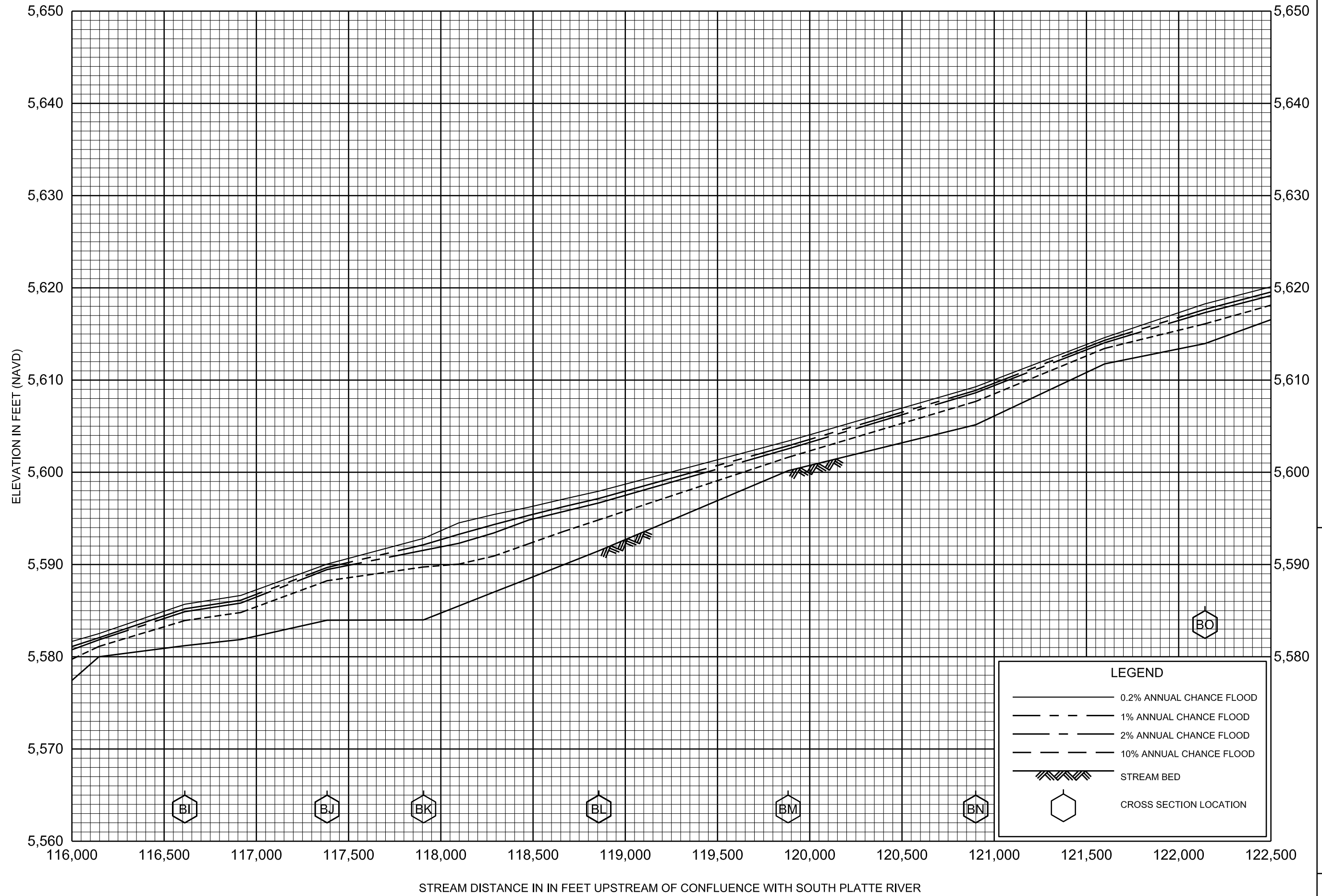
FEDERAL EMERGENCY MANAGEMENT AGENCY

ARAPAHOE COUNTY, CO
AND INCORPORATED AREAS



FLOOD PROFILES
FIRST CREEK

FEDERAL EMERGENCY MANAGEMENT AGENCY
ARAPAHOE COUNTY, CO
AND INCORPORATED AREAS

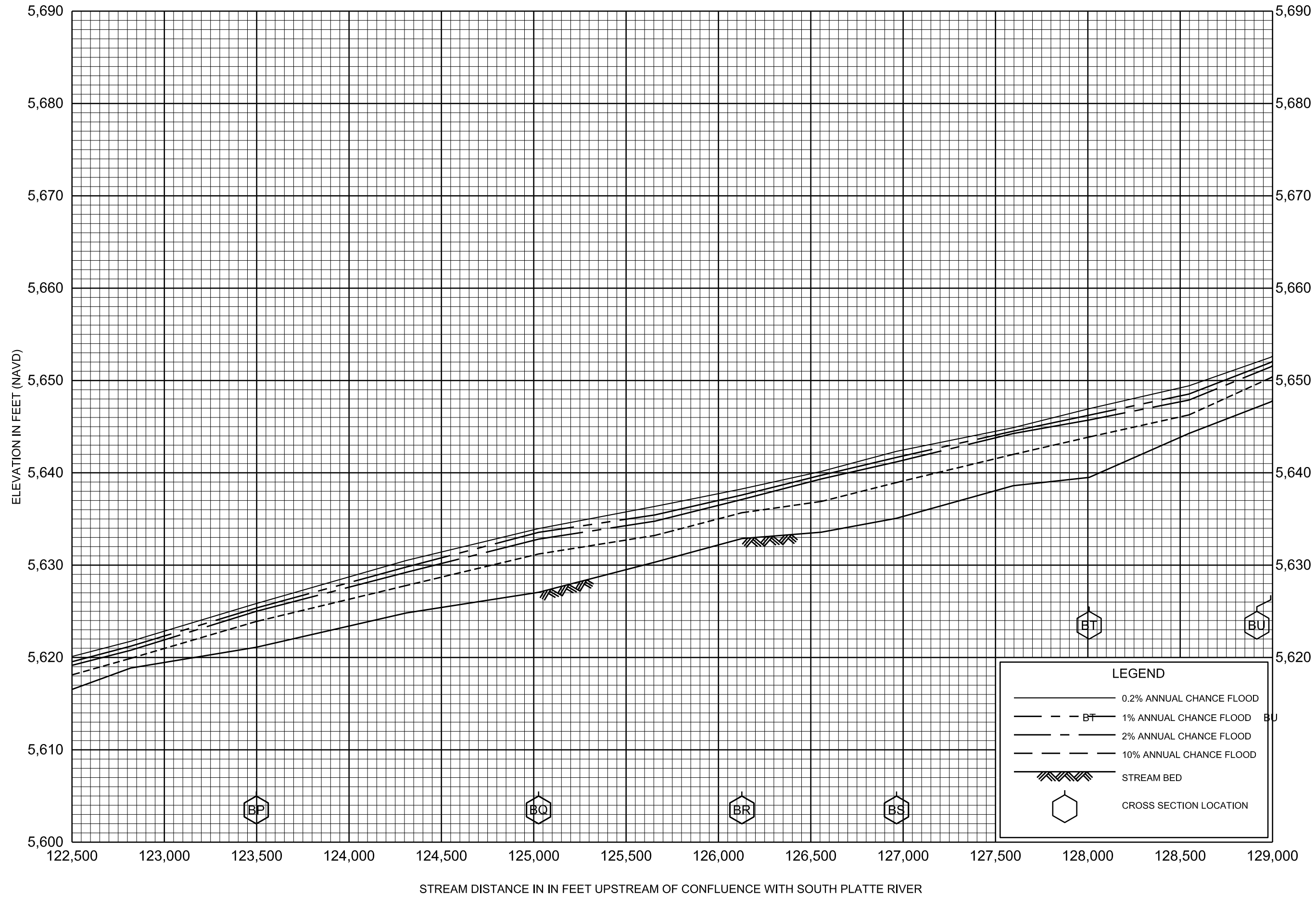


FLOOD PROFILES

FIRST CREEK

FEDERAL EMERGENCY MANAGEMENT AGENCY

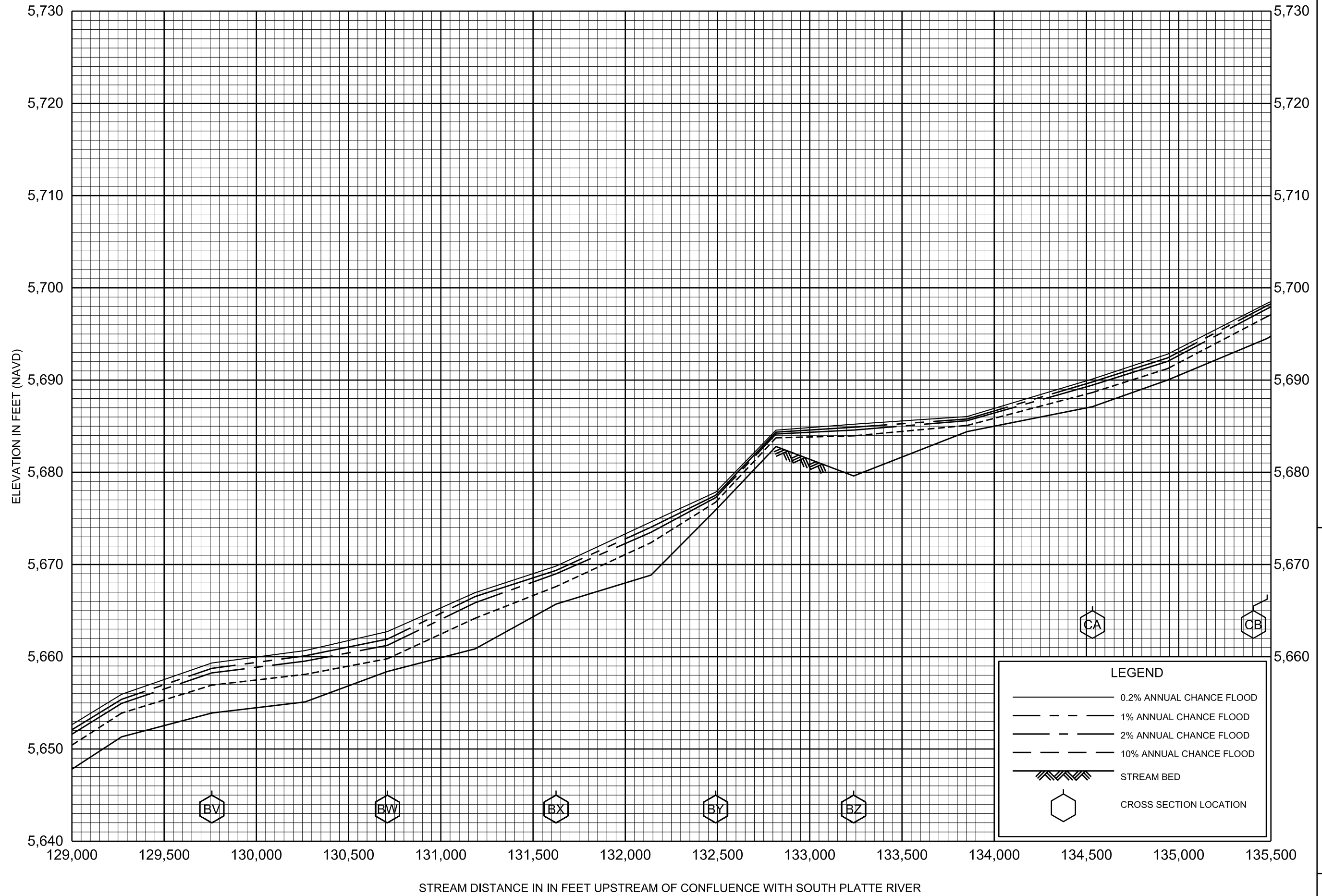
ARAPAHOE COUNTY, CO
AND INCORPORATED AREAS



FLOOD PROFILES
FIRST CREEK

FEDERAL EMERGENCY MANAGEMENT AGENCY
ARAPAHOE COUNTY, CO
AND INCORPORATED AREAS

LEGEND	
—	0.2% ANNUAL CHANCE FLOOD
- - - BT	1% ANNUAL CHANCE FLOOD
- - -	2% ANNUAL CHANCE FLOOD
- - -	10% ANNUAL CHANCE FLOOD
▩▩▩▩▩▩	STREAM BED
⬡	CROSS SECTION LOCATION



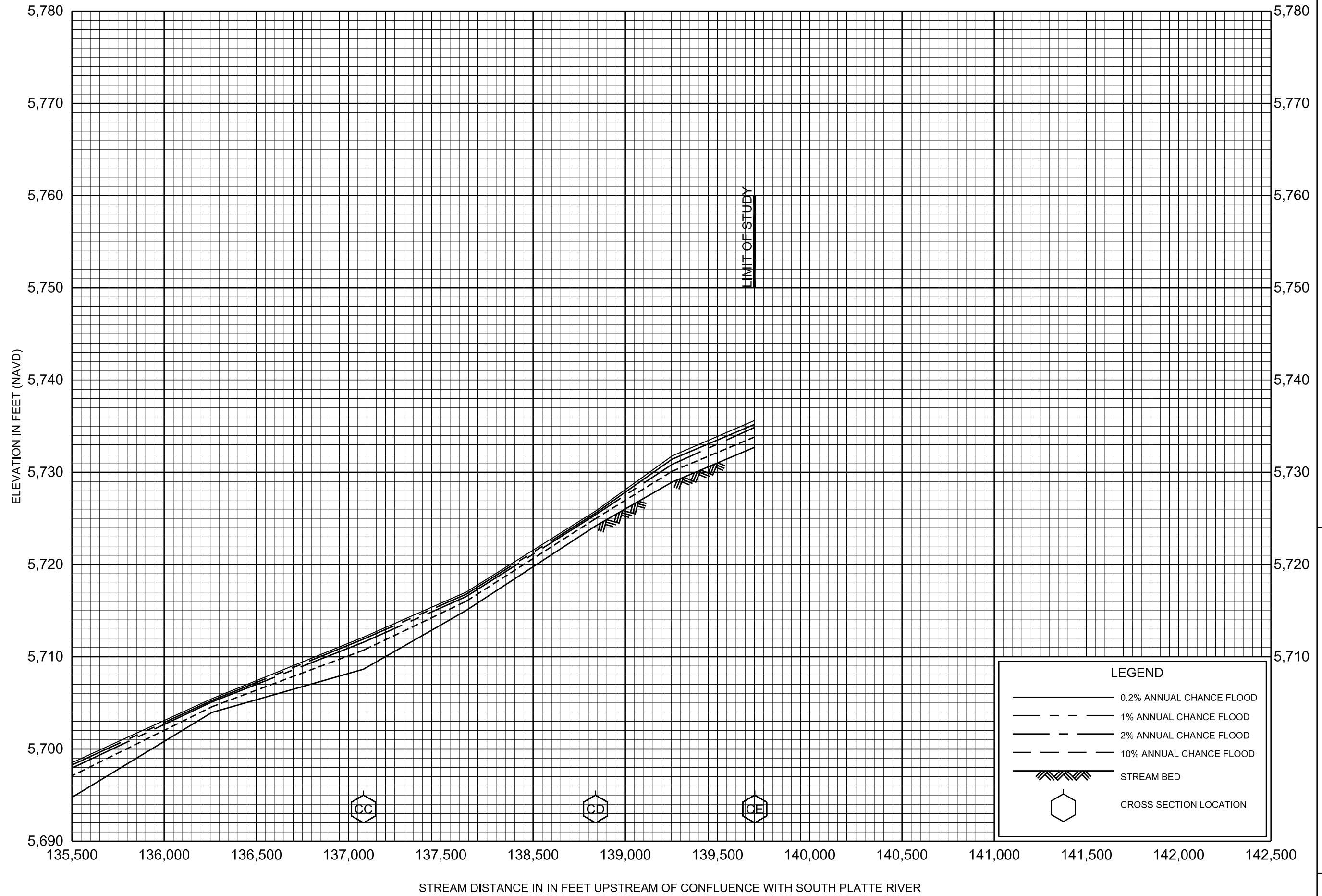
FLOOD PROFILES

FIRST CREEK

FEDERAL EMERGENCY MANAGEMENT AGENCY

ARAPAHOE COUNTY, CO

AND INCORPORATED AREAS

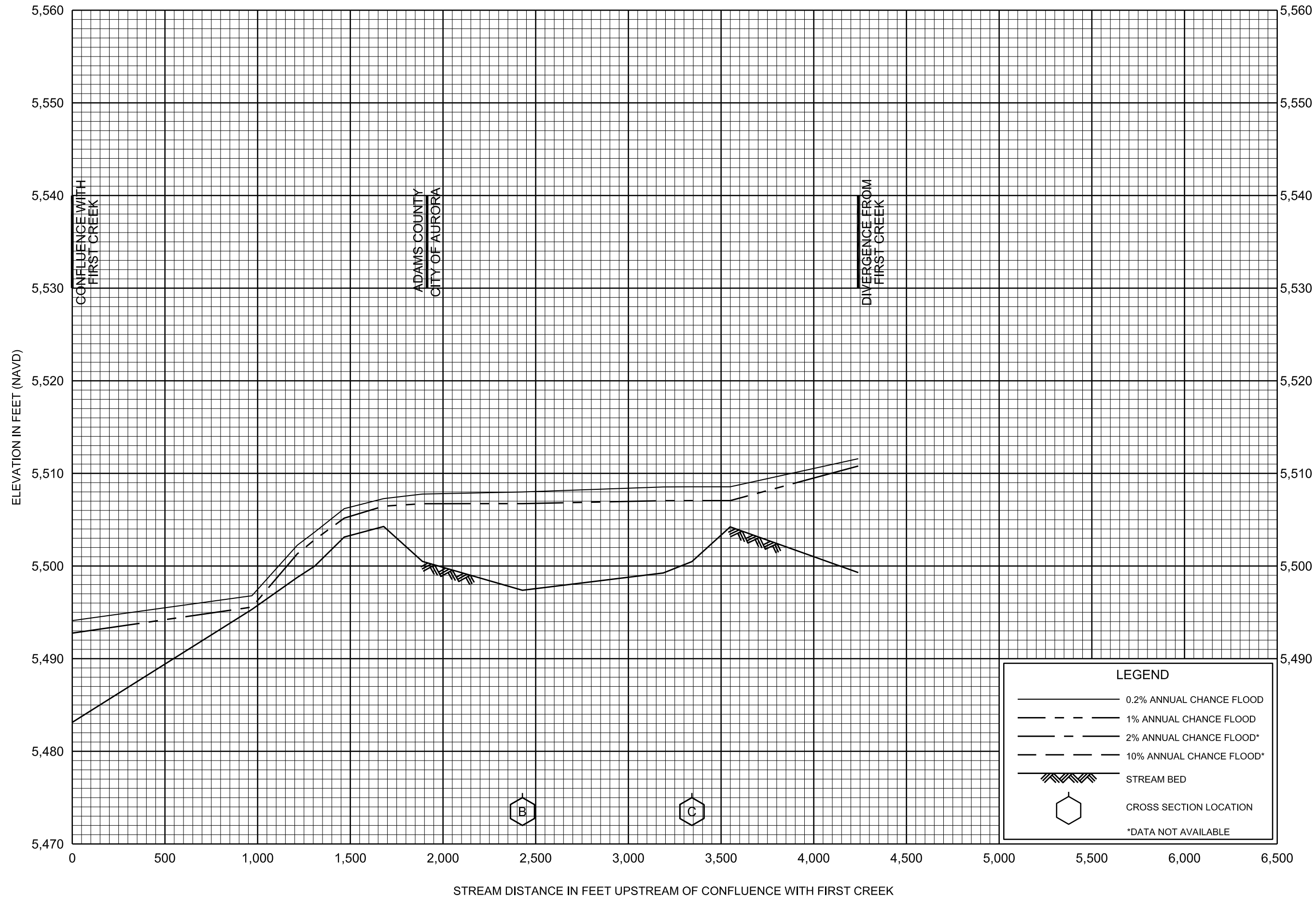


FLOOD PROFILES

FIRST CREEK

FEDERAL EMERGENCY MANAGEMENT AGENCY

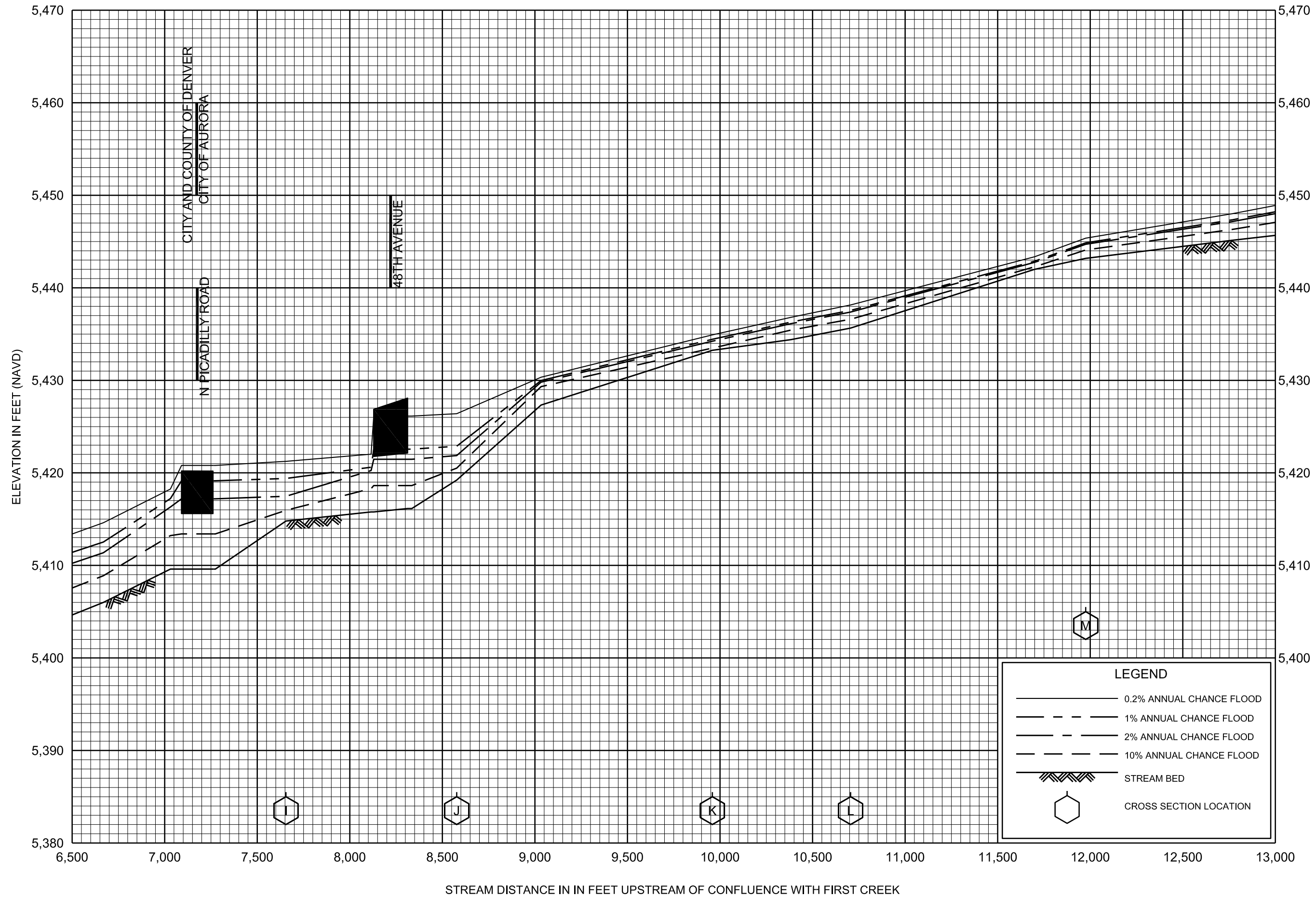
ARAPAHOE COUNTY, CO
AND INCORPORATED AREAS



FLOOD PROFILES

FIRST CREEK E-470 SPLIT

FEDERAL EMERGENCY MANAGEMENT AGENCY
ARAPAHOE COUNTY, CO
 AND INCORPORATED AREAS

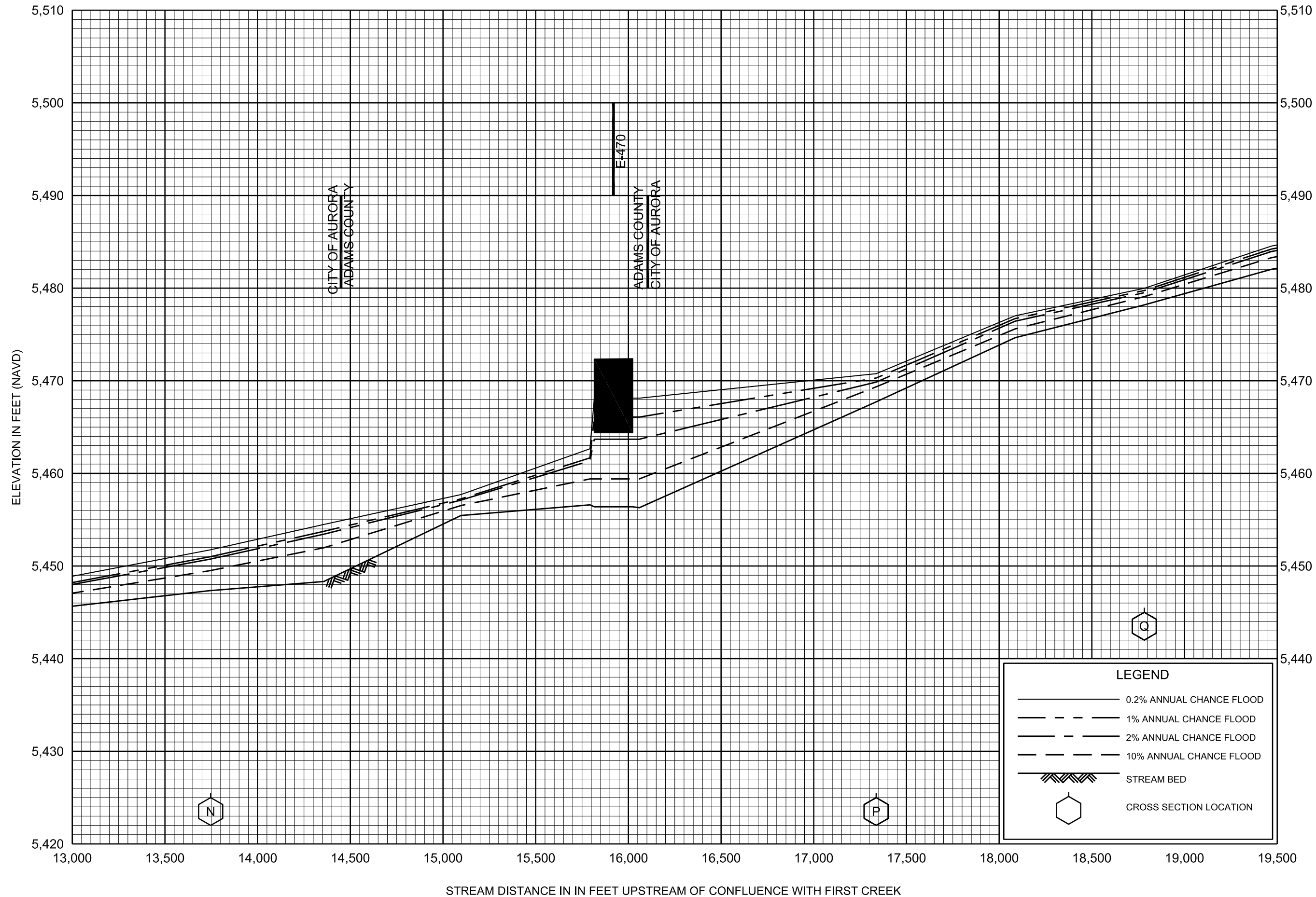


FLOOD PROFILES

FIRST CREEK TRIBUTARY T

FEDERAL EMERGENCY MANAGEMENT AGENCY

ARAPAHOE COUNTY, CO
AND INCORPORATED AREAS

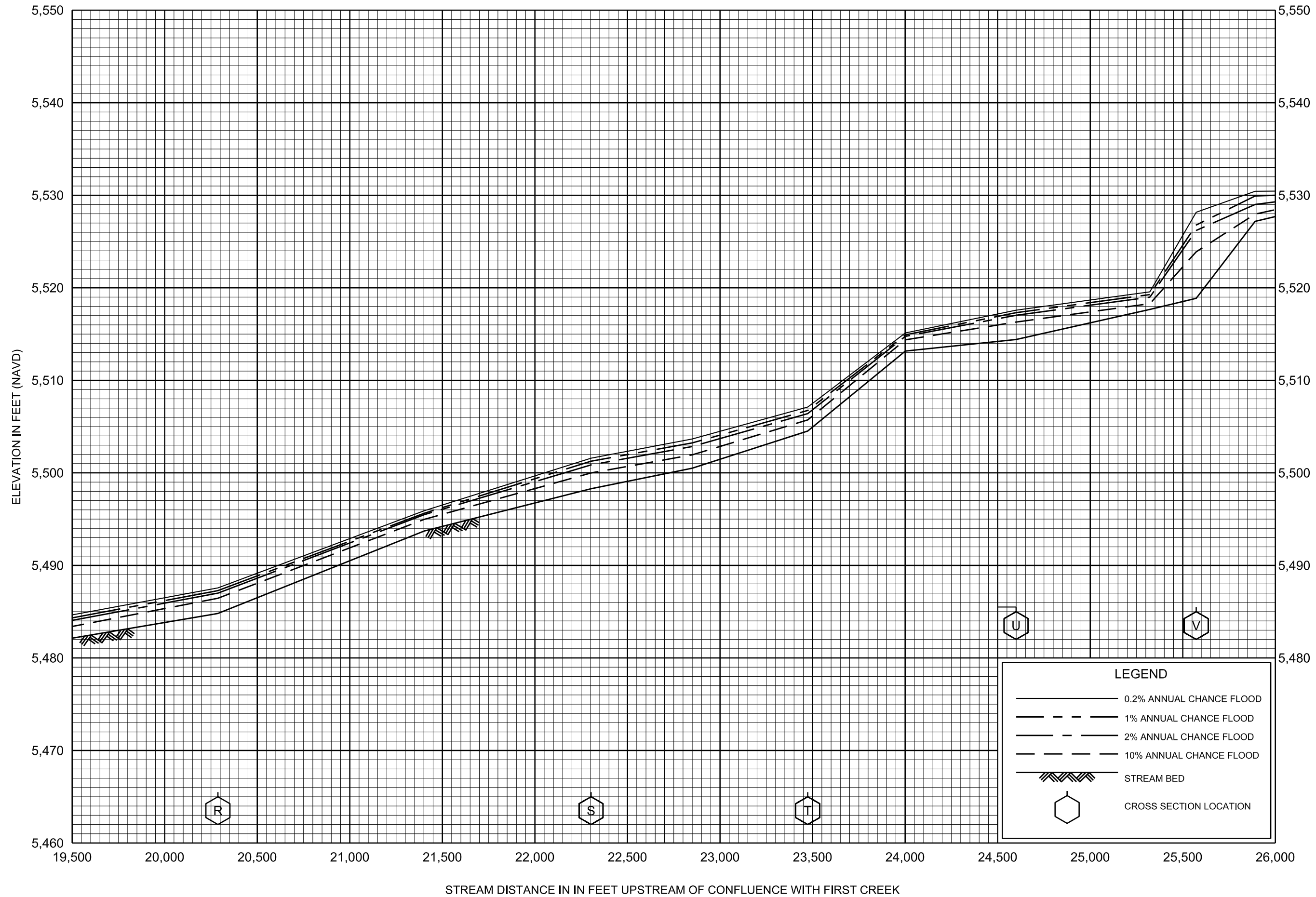


FLOOD PROFILES

FIRST CREEK TRIBUTARY T

FEDERAL EMERGENCY MANAGEMENT AGENCY

ARAPAHOE COUNTY, CO
AND INCORPORATED AREAS

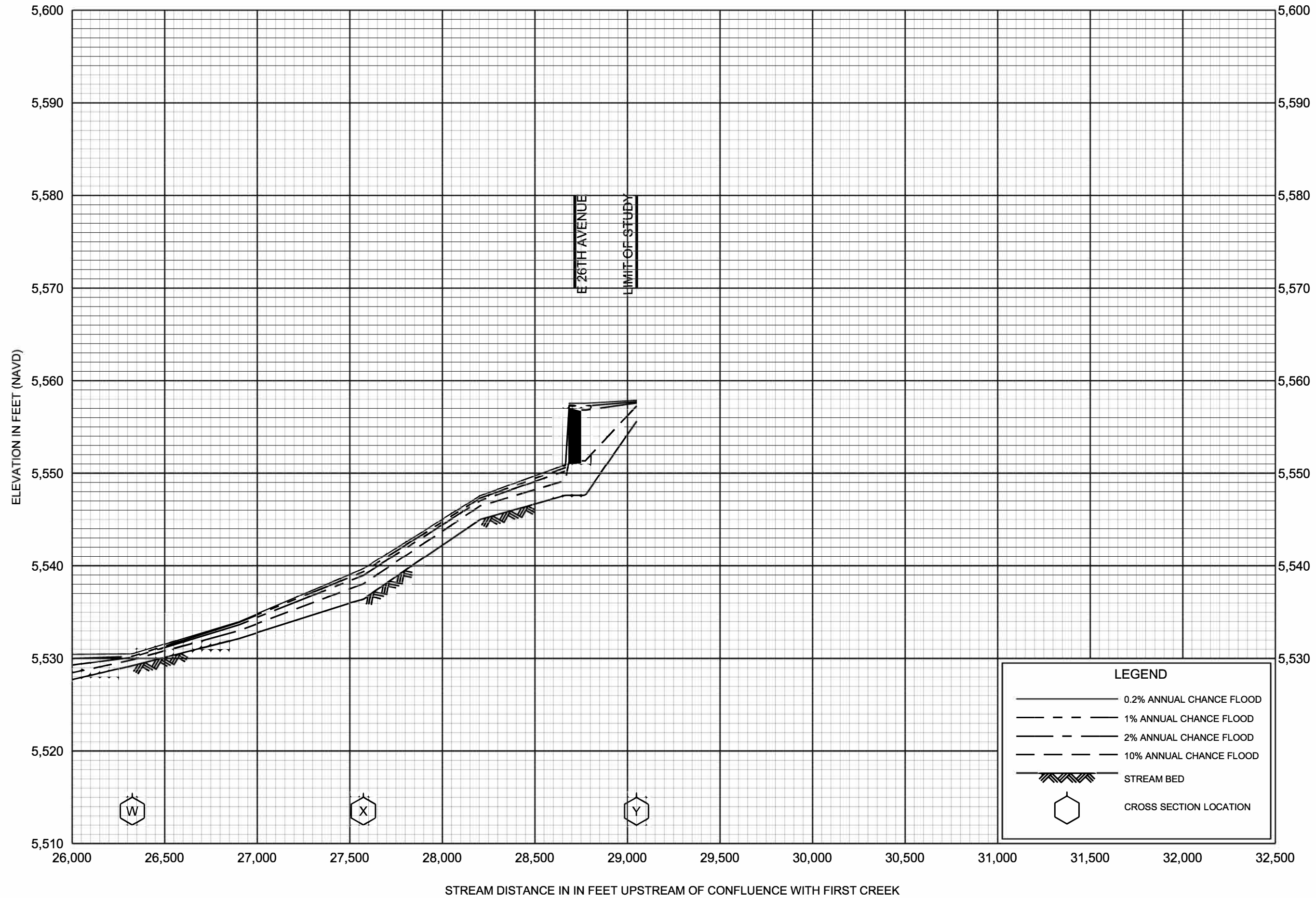


FLOOD PROFILES

FIRST CREEK TRIBUTARY T

FEDERAL EMERGENCY MANAGEMENT AGENCY

ARAPAHOE COUNTY, CO
AND INCORPORATED AREAS

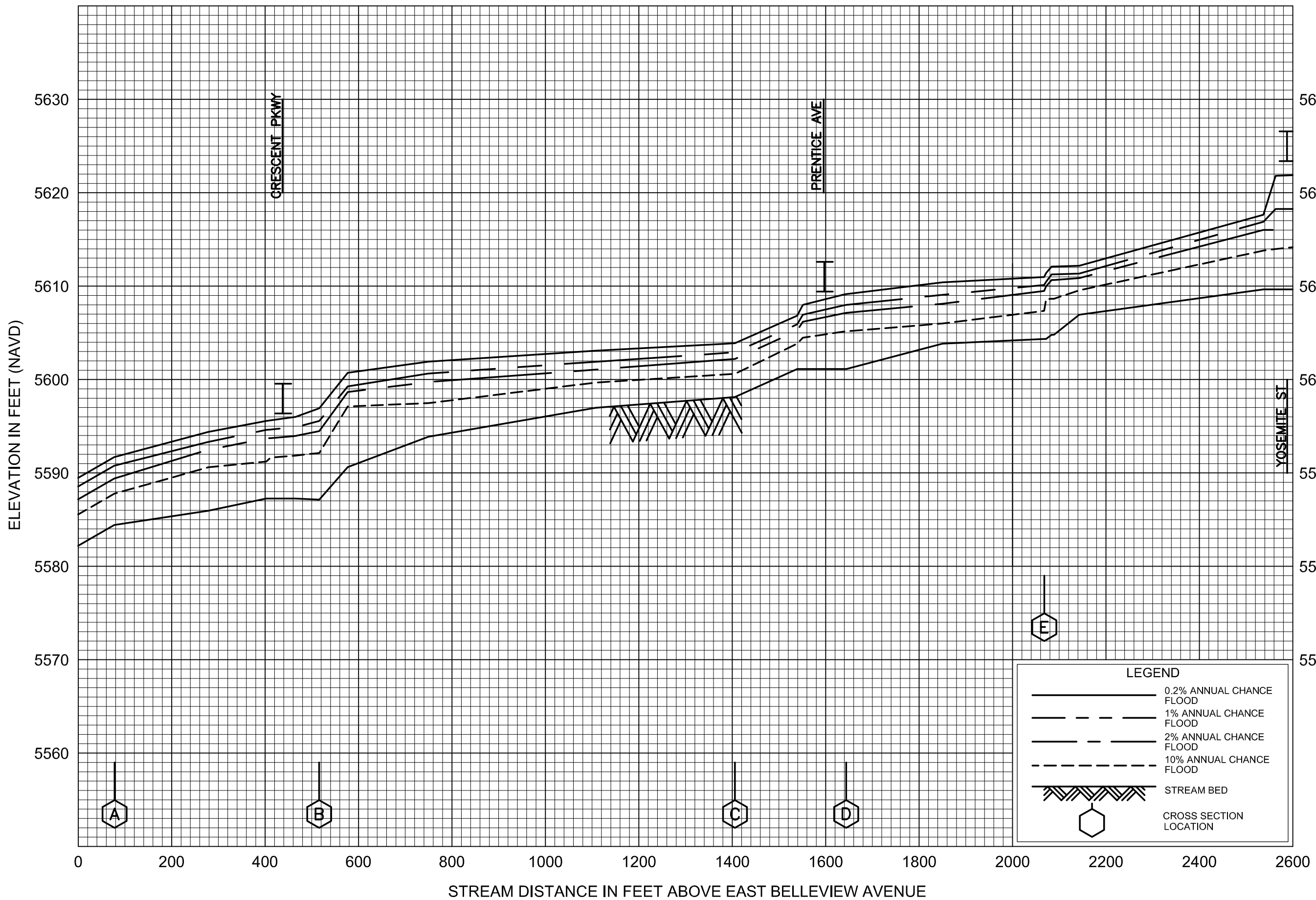


FLOOD PROFILES

FIRST CREEK TRIBUTARY T

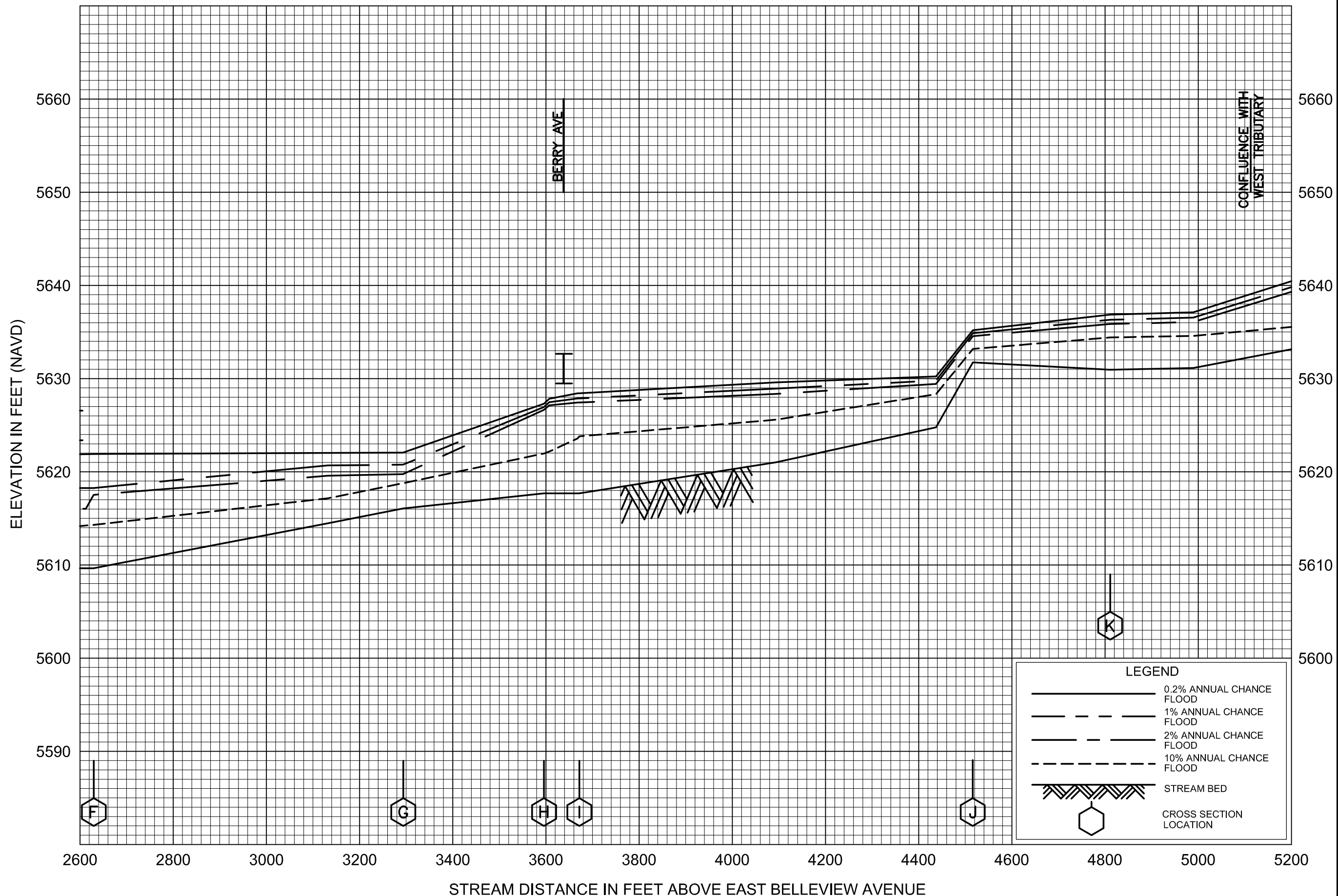
FEDERAL EMERGENCY MANAGEMENT AGENCY

ARAPAHOE COUNTY, CO
AND INCORPORATED AREAS



FLOOD PROFILES
 GOLDSMITH GULCH

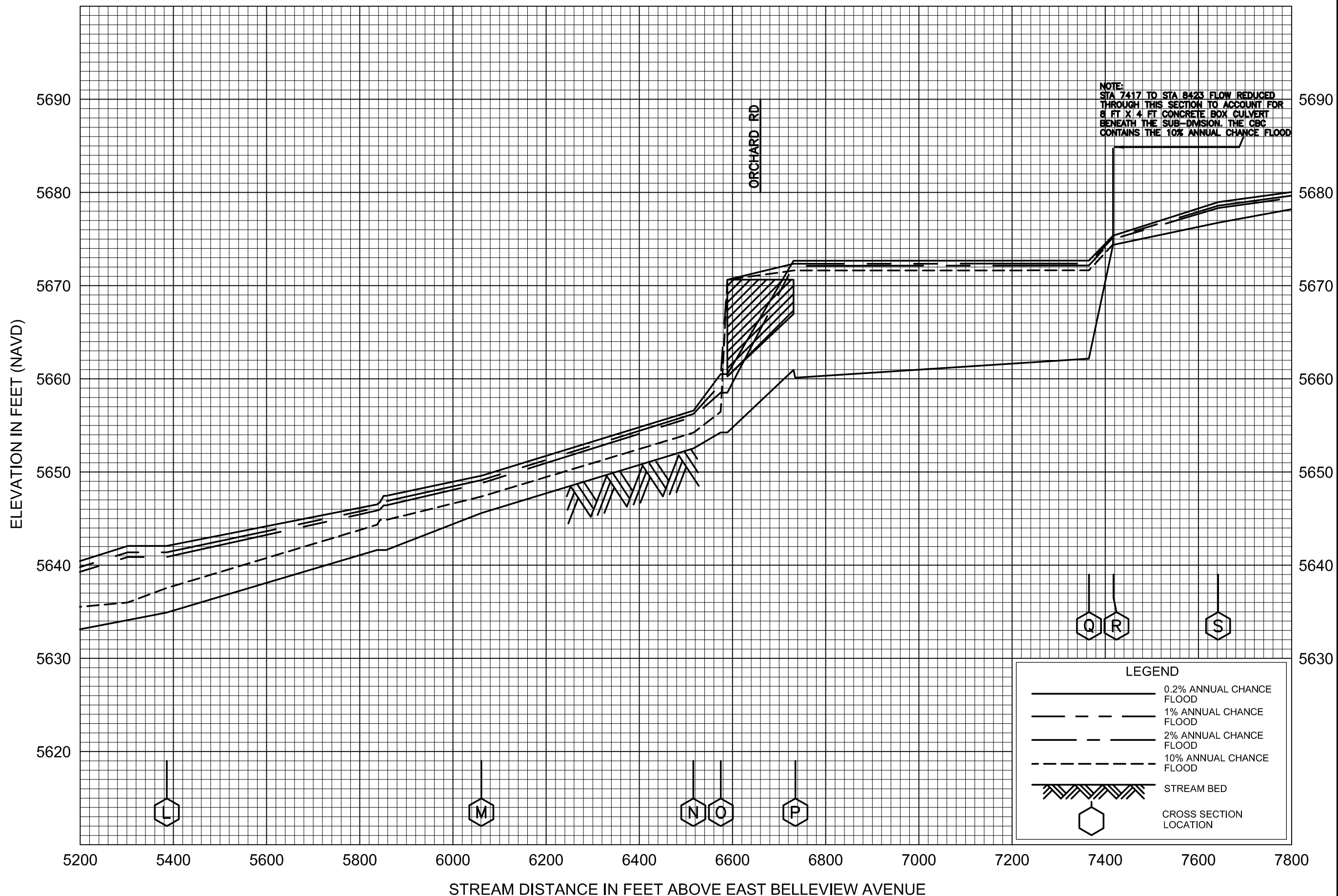
FEDERAL EMERGENCY MANAGEMENT AGENCY
 ARAPAHOE COUNTY, CO
 (AND INCORPORATED AREAS)



FLOOD PROFILES
GOLDSMITH GULCH

FEDERAL EMERGENCY MANAGEMENT AGENCY
ARAPAHOE COUNTY, CO
(AND INCORPORATED AREAS)

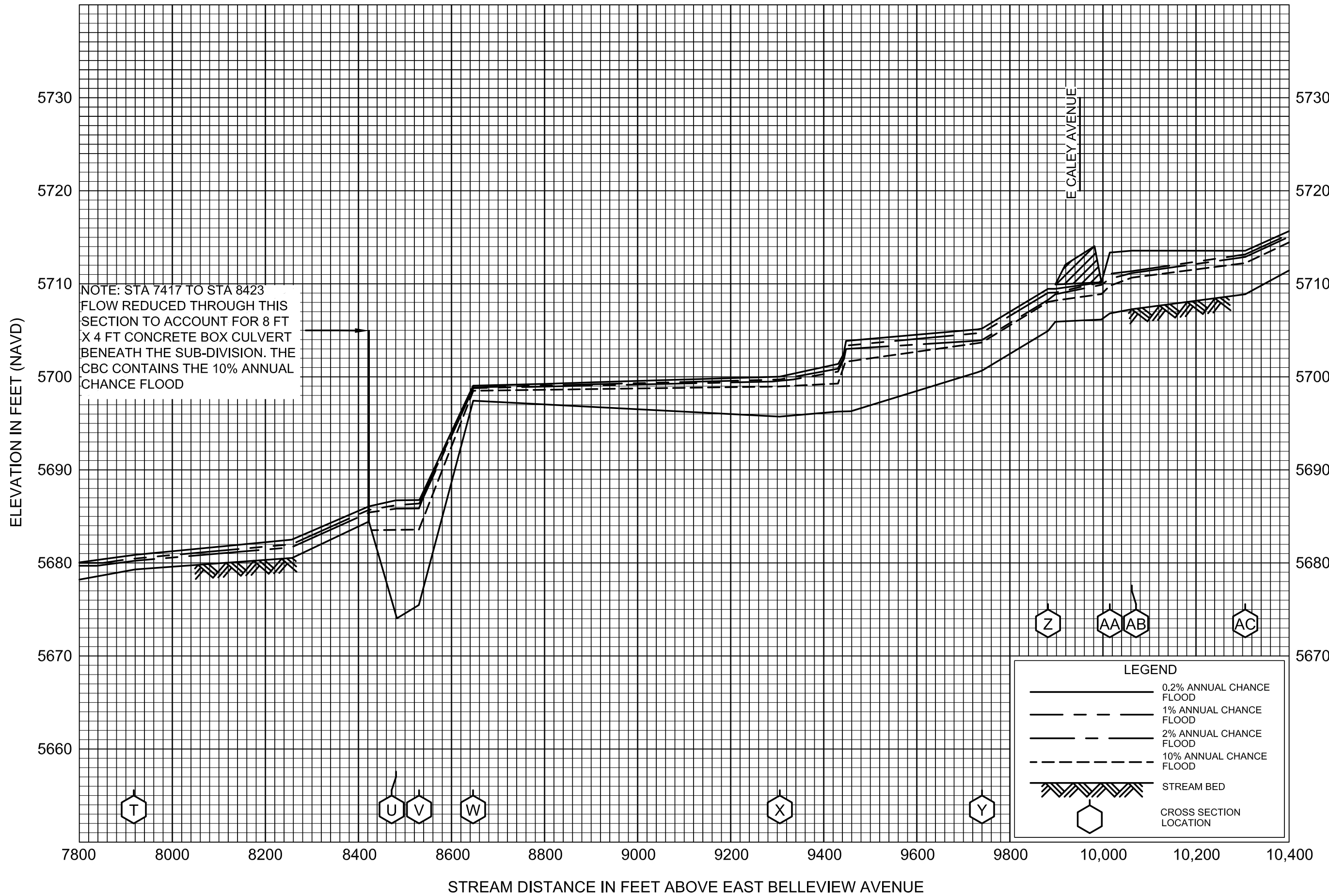
147P



FLOOD PROFILES
GOLDSMITH GULCH

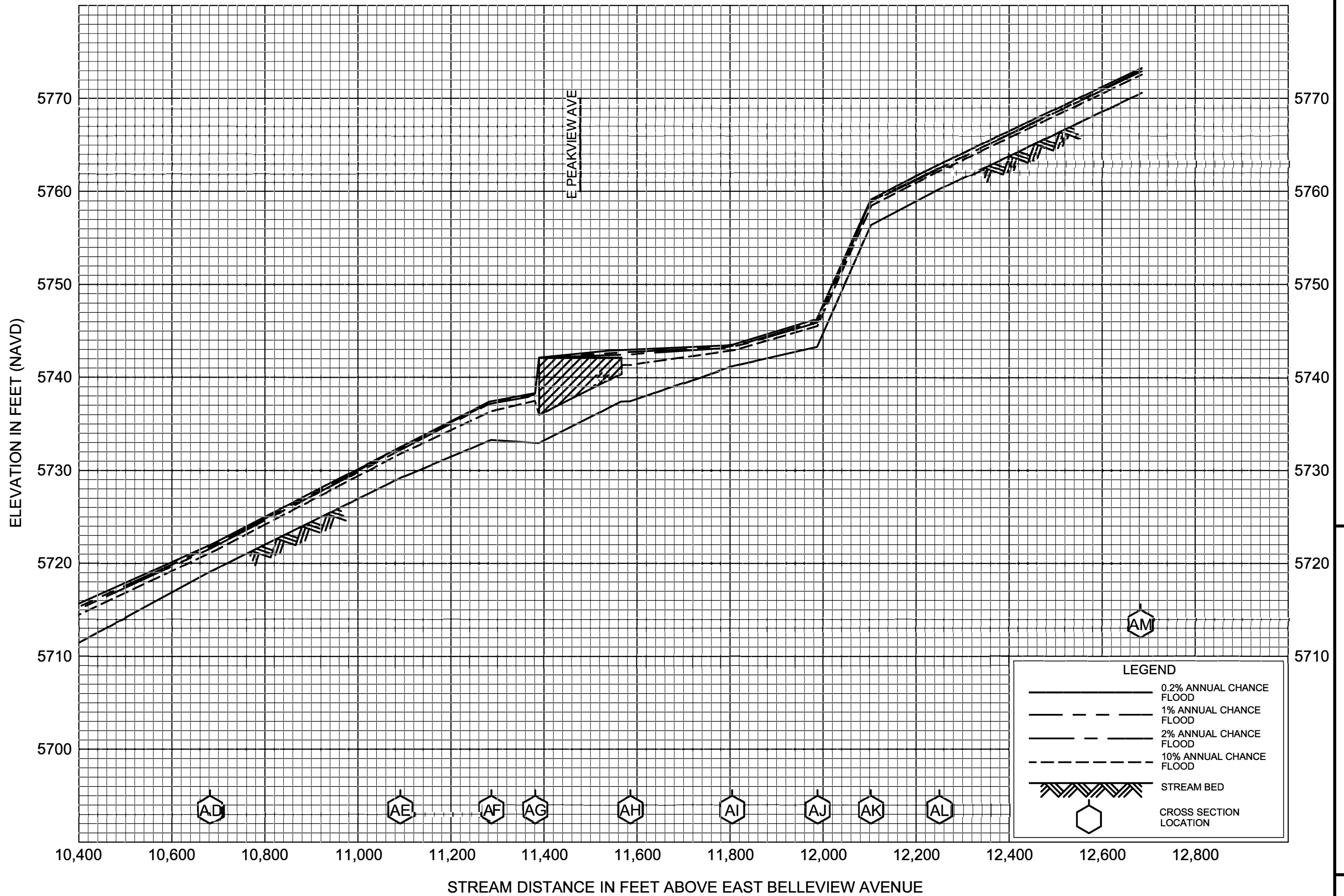
FEDERAL EMERGENCY MANAGEMENT AGENCY
ARAPAHOE COUNTY, CO
(AND INCORPORATED AREAS)

148P



FLOOD PROFILES
GOLDSMITH GULCH

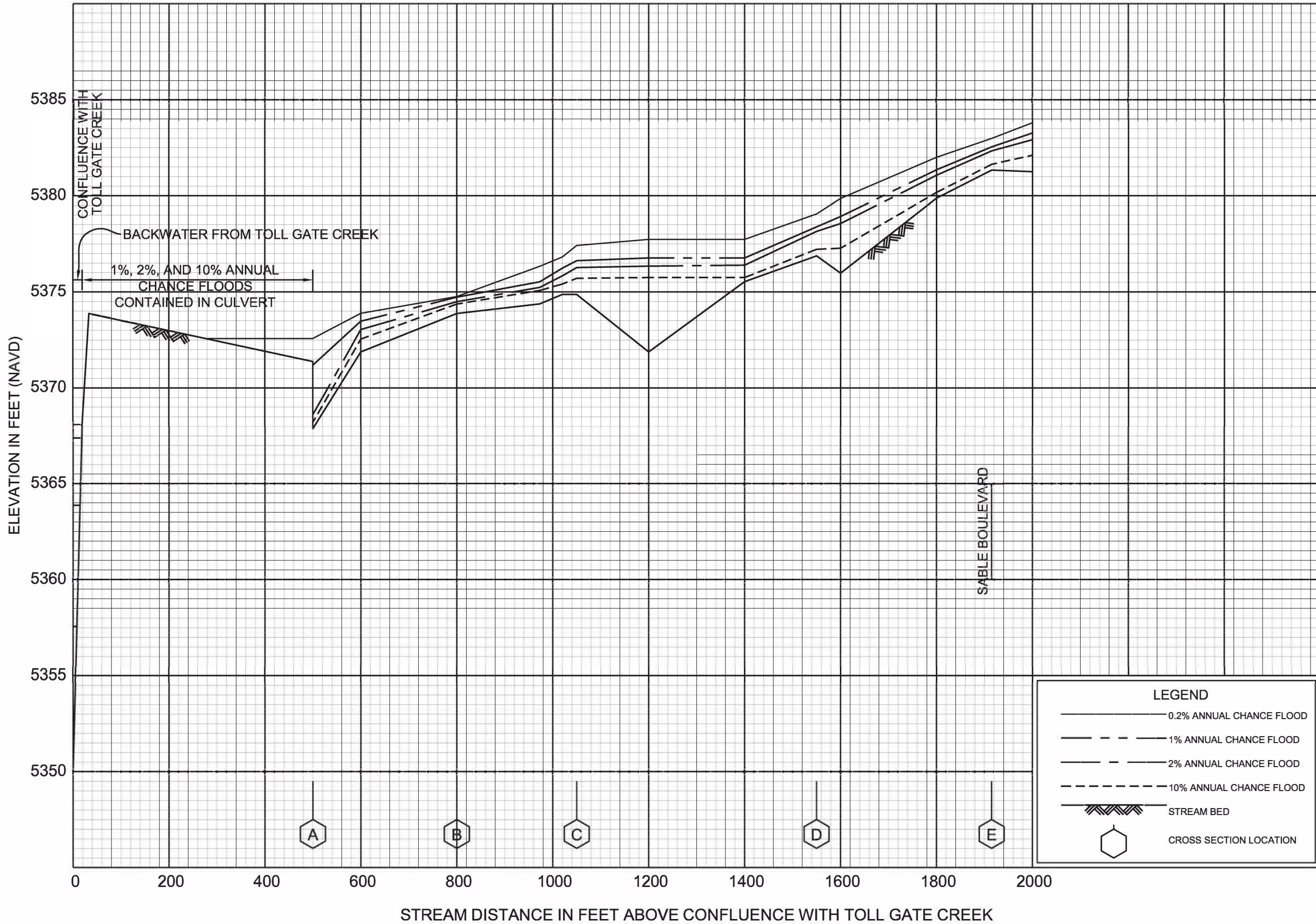
FEDERAL EMERGENCY MANAGEMENT AGENCY
ARAPAHOE COUNTY, CO
AND INCORPORATED AREAS



FLOOD PROFILES
GOLDSMITH GULCH

FEDERAL EMERGENCY MANAGEMENT AGENCY
ARAPAHOE COUNTY, CO
AND INCORPORATED AREAS

150P

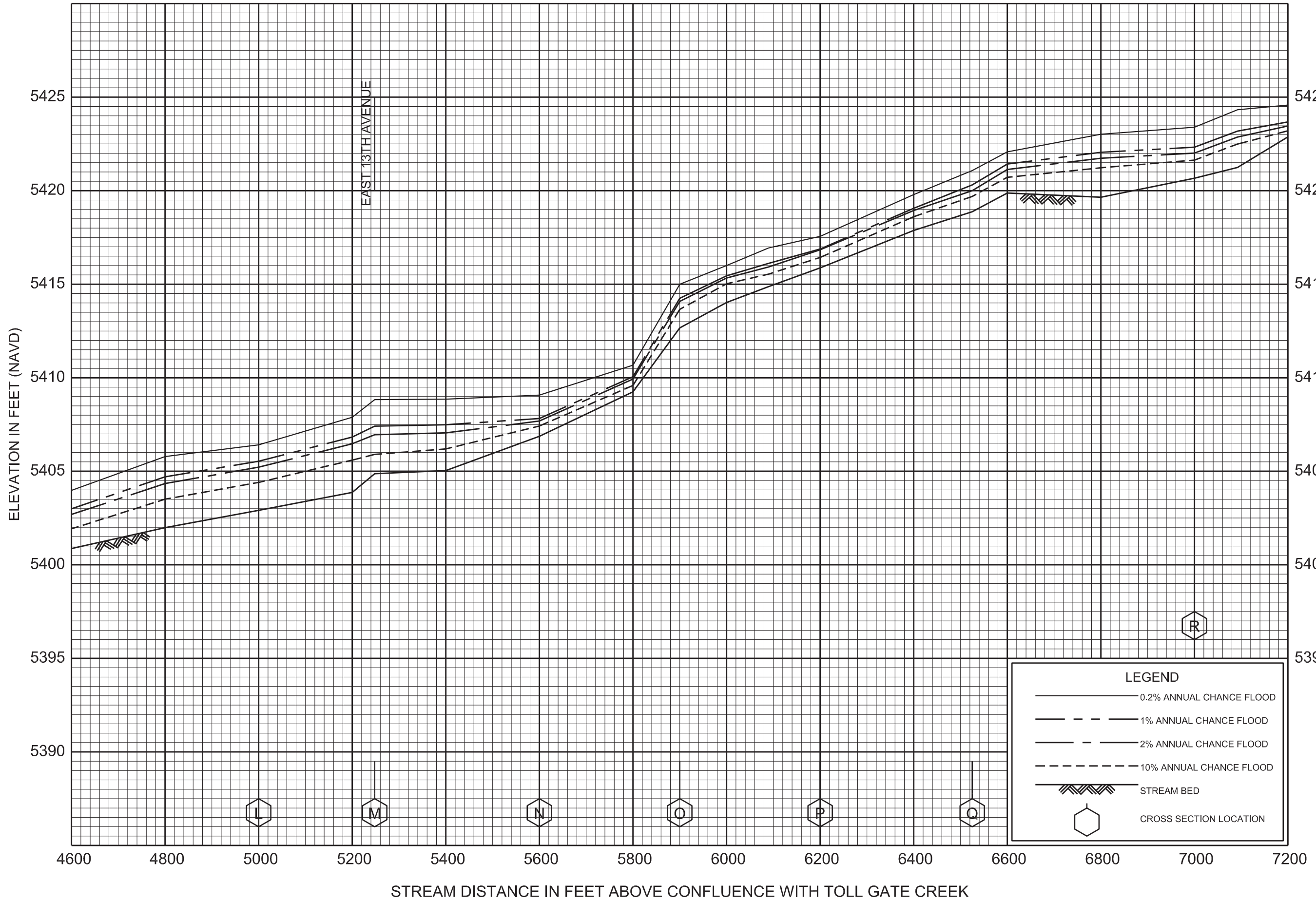


FLOOD PROFILES

GRANBY DITCH

FEDERAL EMERGENCY MANAGEMENT AGENCY

ARAPAHOE COUNTY, CO
AND INCORPORATED AREAS

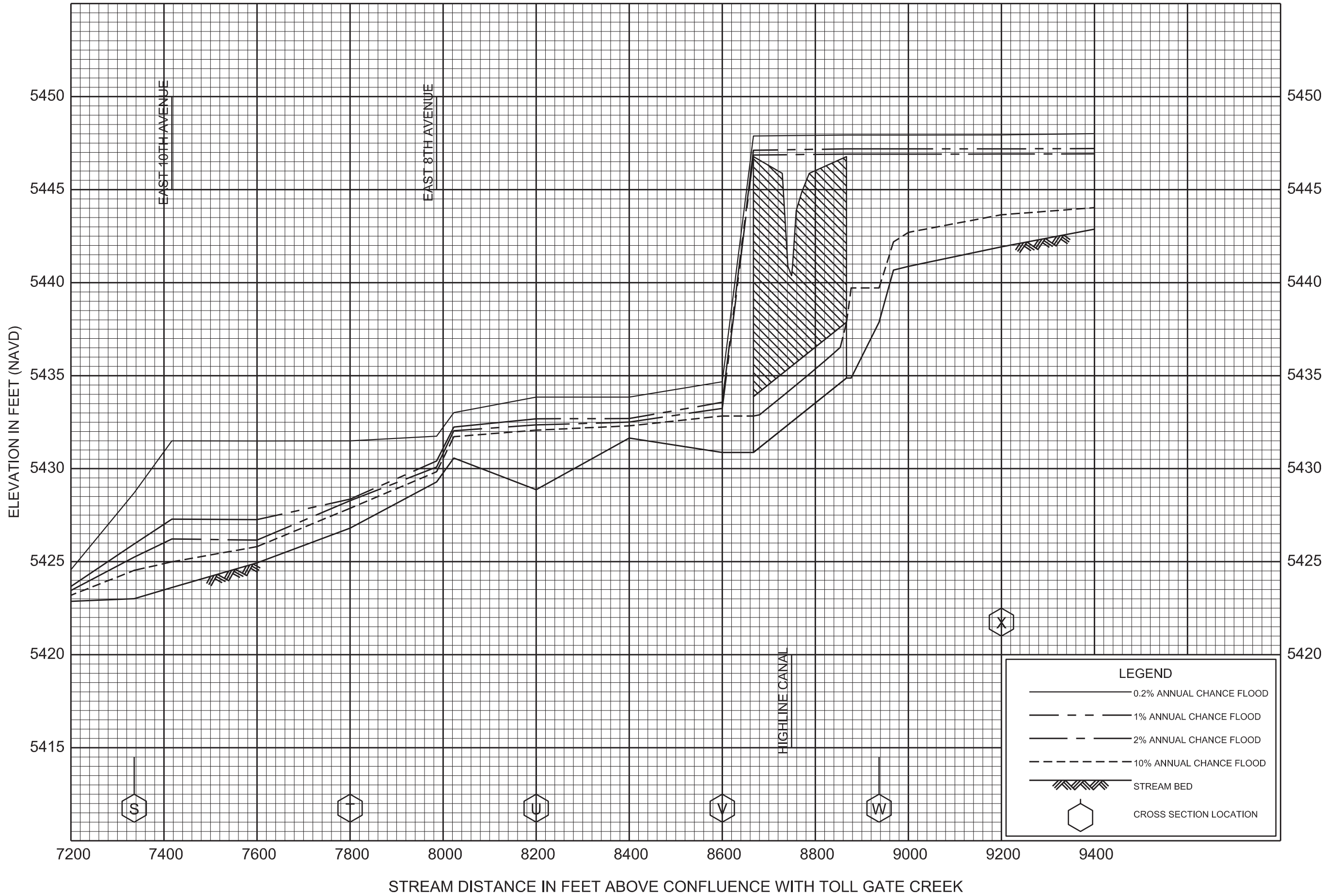


FLOOD PROFILES

GRANBY DITCH

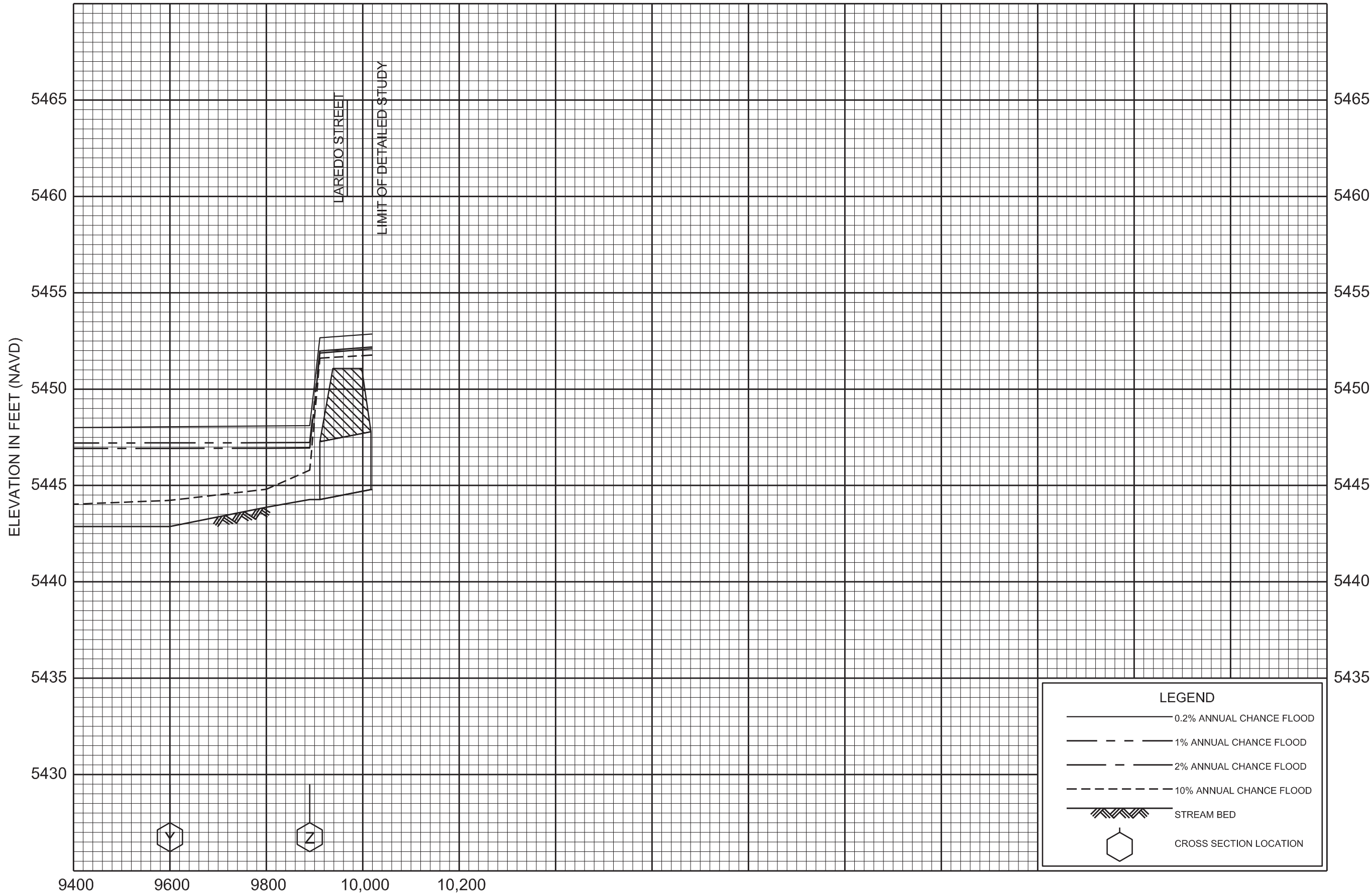
FEDERAL EMERGENCY MANAGEMENT AGENCY

ARAPAHOE COUNTY, CO
AND INCORPORATED AREAS



FLOOD PROFILES
GRANBY DITCH

FEDERAL EMERGENCY MANAGEMENT AGENCY
ARAPAHOE COUNTY, CO
AND INCORPORATED AREAS

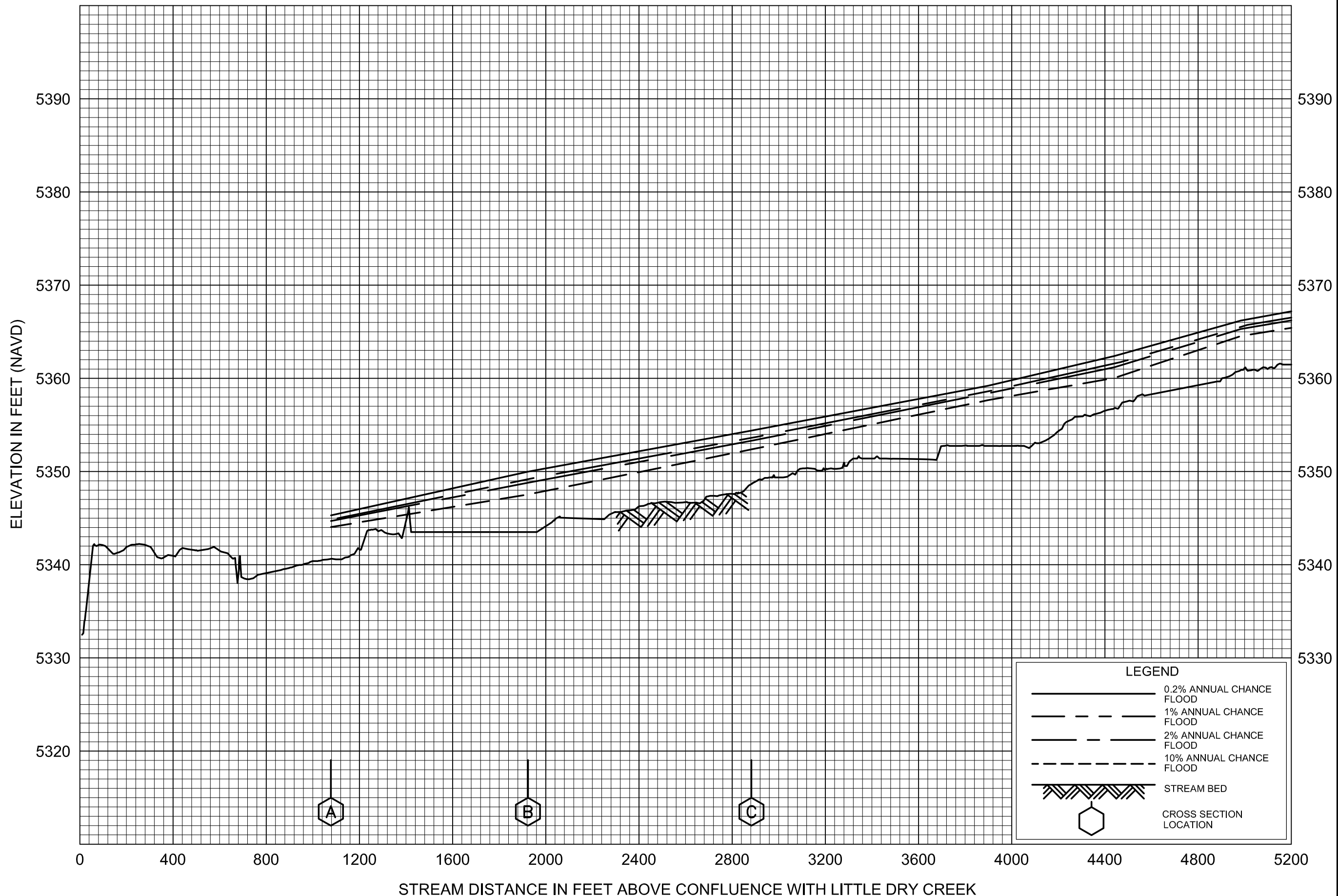


LEGEND

- 0.2% ANNUAL CHANCE FLOOD
- - - 1% ANNUAL CHANCE FLOOD
- · - 2% ANNUAL CHANCE FLOOD
- - - - 10% ANNUAL CHANCE FLOOD
- ▨ STREAM BED
- ⬡ CROSS SECTION LOCATION

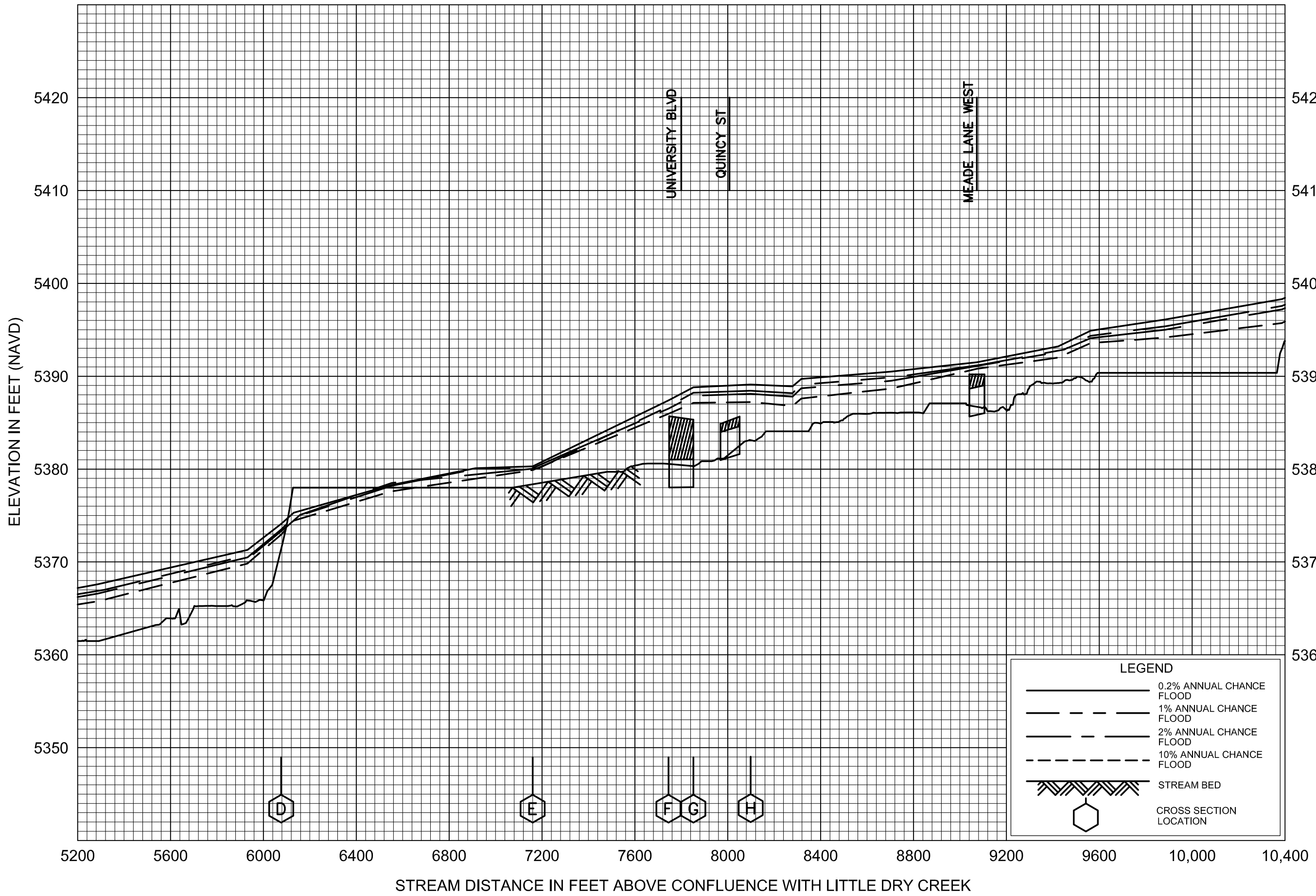
FLOOD PROFILES
GRANBY DITCH

FEDERAL EMERGENCY MANAGEMENT AGENCY
ARAPAHOE COUNTY, CO
AND INCORPORATED AREAS



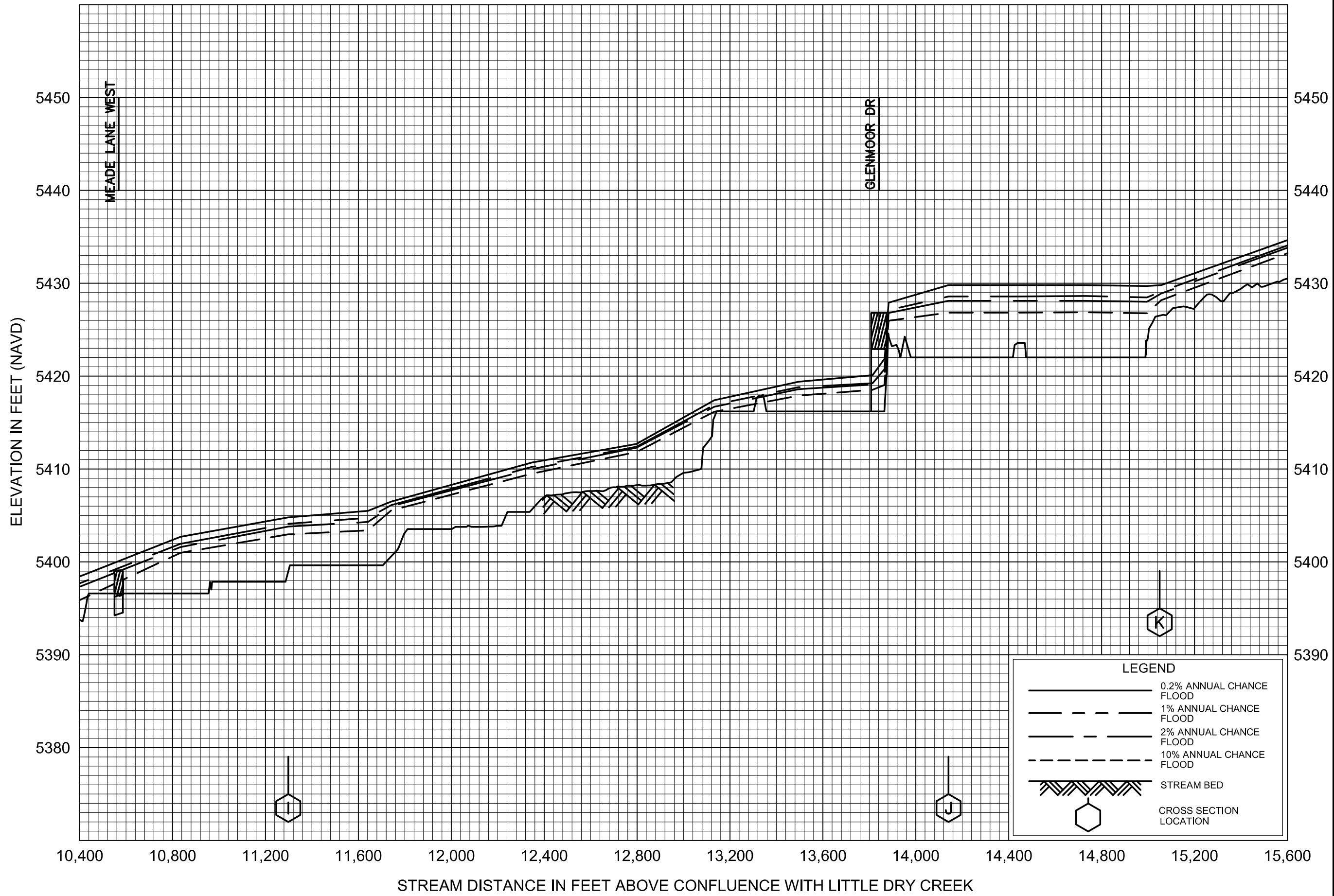
FLOOD PROFILES
GREENWOOD GULCH

FEDERAL EMERGENCY MANAGEMENT AGENCY
ARAPAHOE COUNTY, CO
(AND INCORPORATED AREAS)



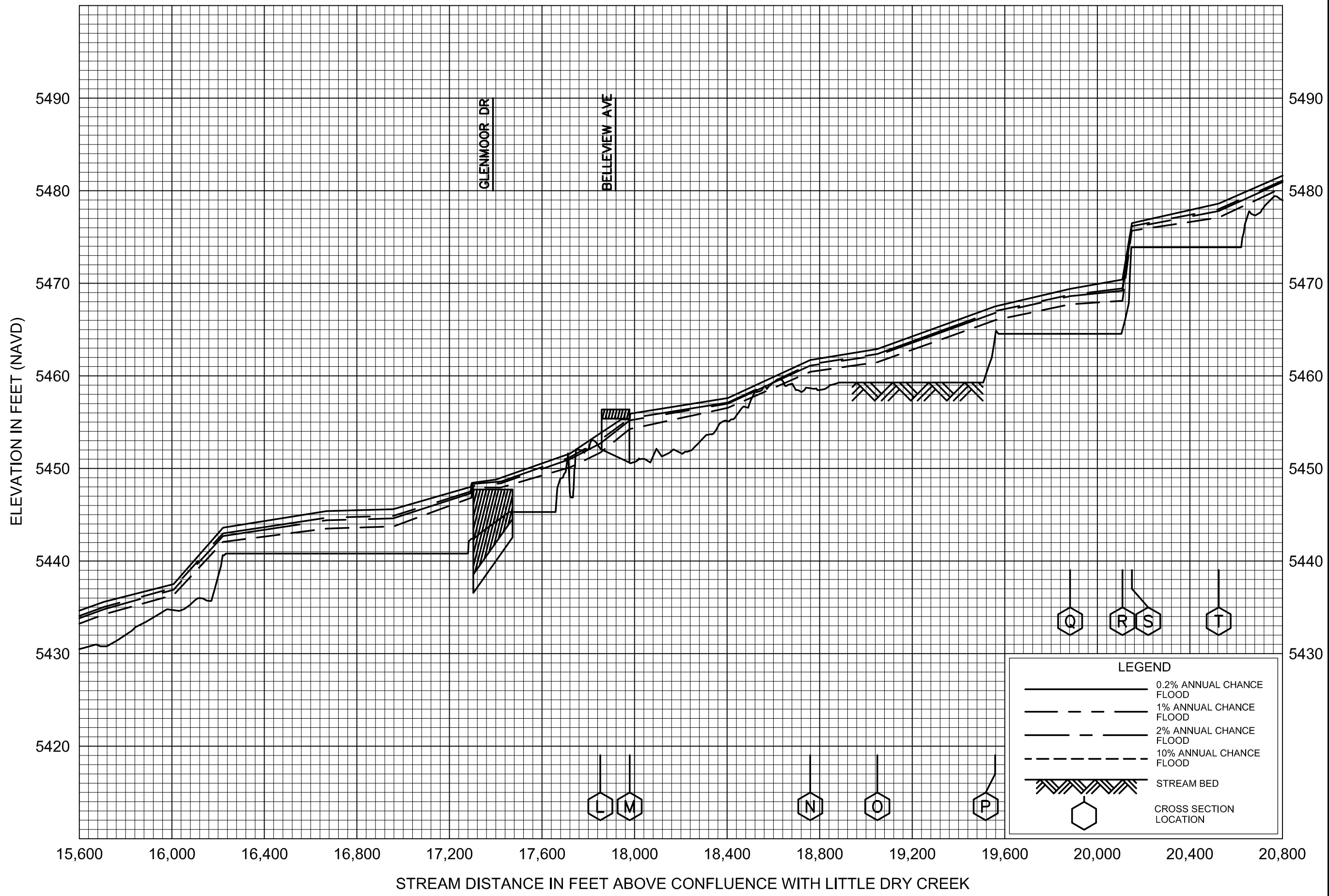
FLOOD PROFILES
GREENWOOD GULCH

FEDERAL EMERGENCY MANAGEMENT AGENCY
ARAPAHOE COUNTY, CO
(AND INCORPORATED AREAS)



FLOOD PROFILES
GREENWOOD GULCH

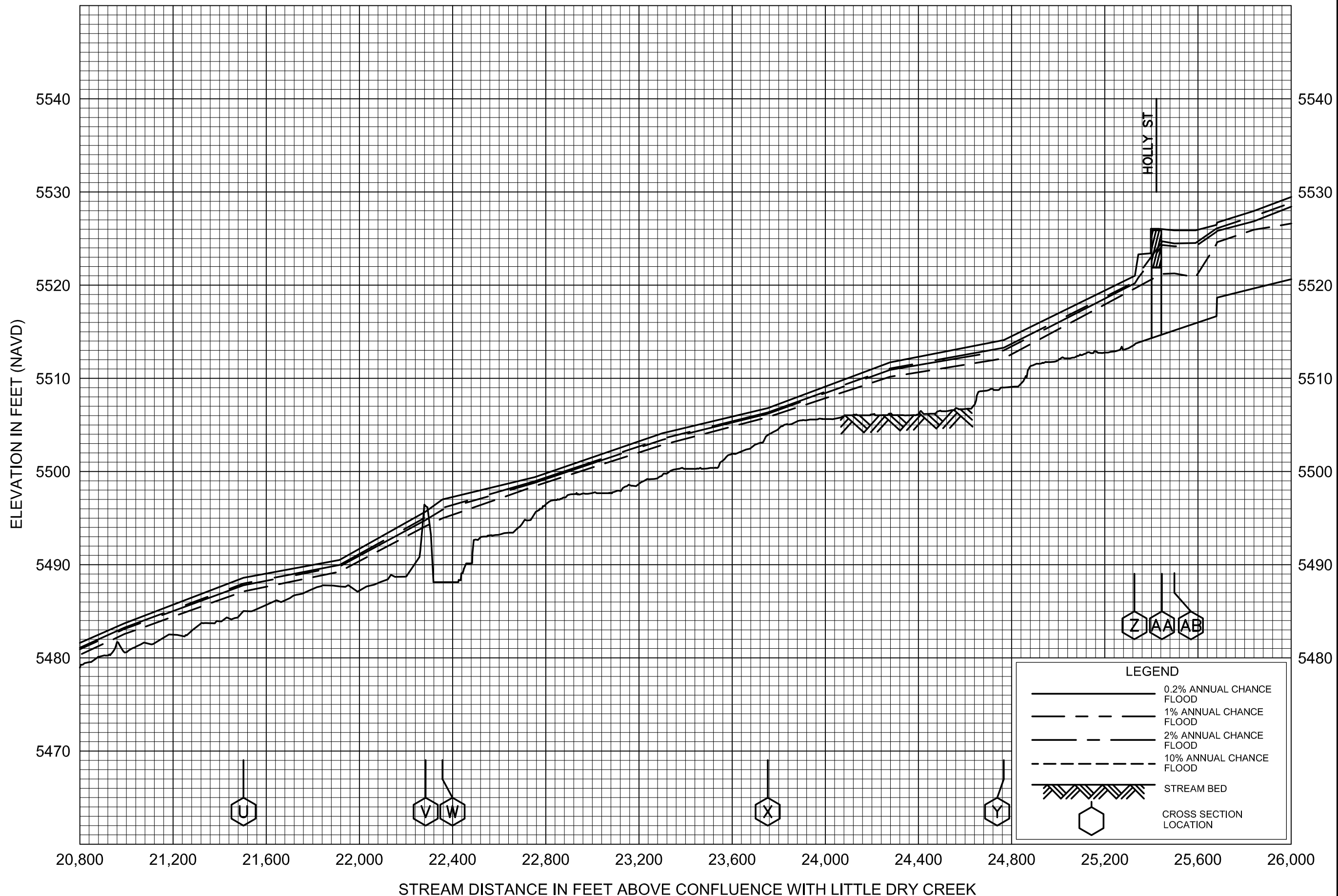
FEDERAL EMERGENCY MANAGEMENT AGENCY
ARAPAHOE COUNTY, CO
(AND INCORPORATED AREAS)



FLOOD PROFILES
GREENWOOD GULCH

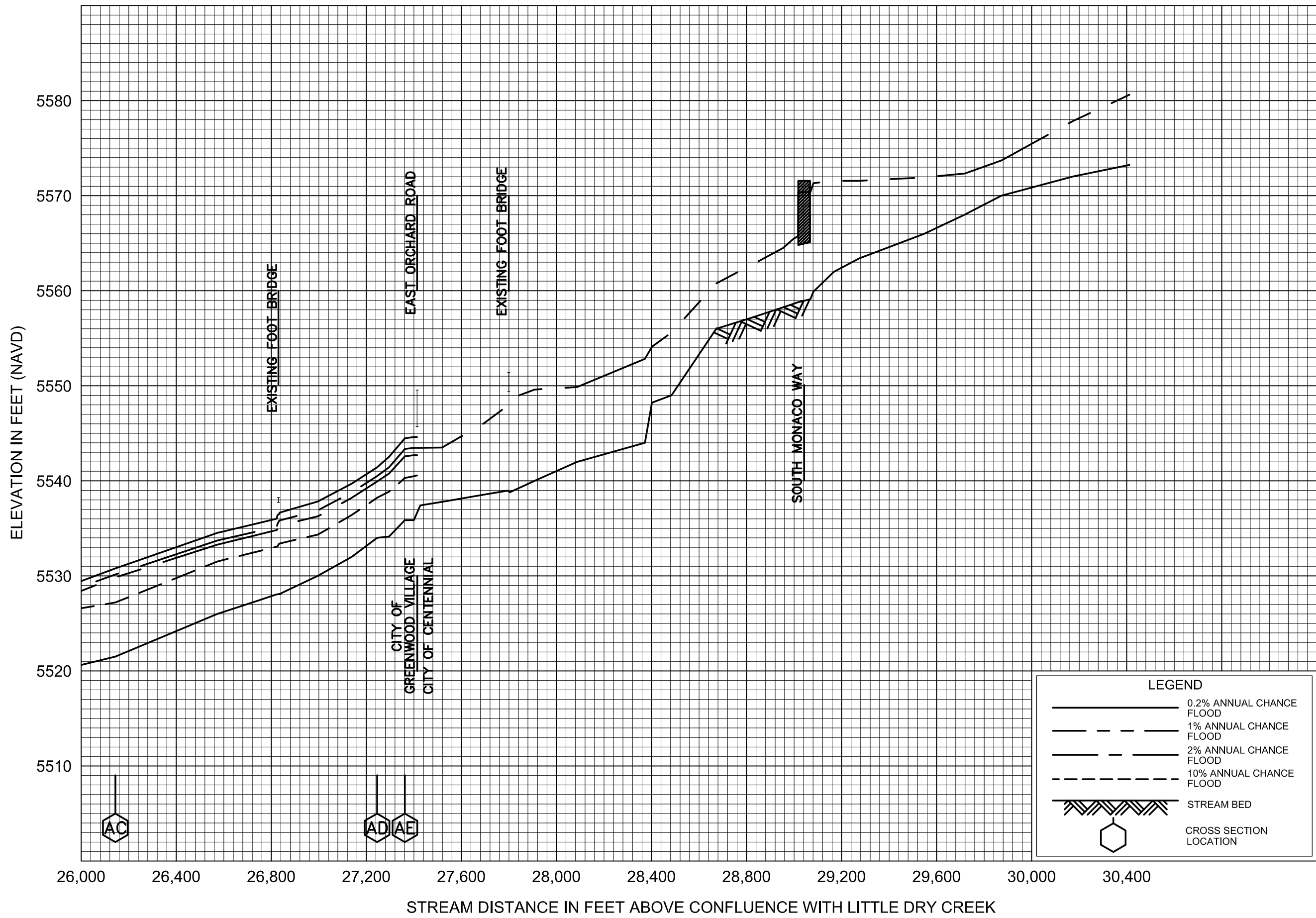
FEDERAL EMERGENCY MANAGEMENT AGENCY
ARAPAHOE COUNTY, CO
(AND INCORPORATED AREAS)

159P



LEGEND	
—————	0.2% ANNUAL CHANCE FLOOD
- - - - -	1% ANNUAL CHANCE FLOOD
- · - · -	2% ANNUAL CHANCE FLOOD
- · - - -	10% ANNUAL CHANCE FLOOD
▨ ▨ ▨ ▨ ▨ ▨	STREAM BED
⬡	CROSS SECTION LOCATION

FEDERAL EMERGENCY MANAGEMENT AGENCY
 ARAPAHOE COUNTY, CO
 (AND INCORPORATED AREAS)
 FLOOD PROFILES
 GREENWOOD GULCH
 160P



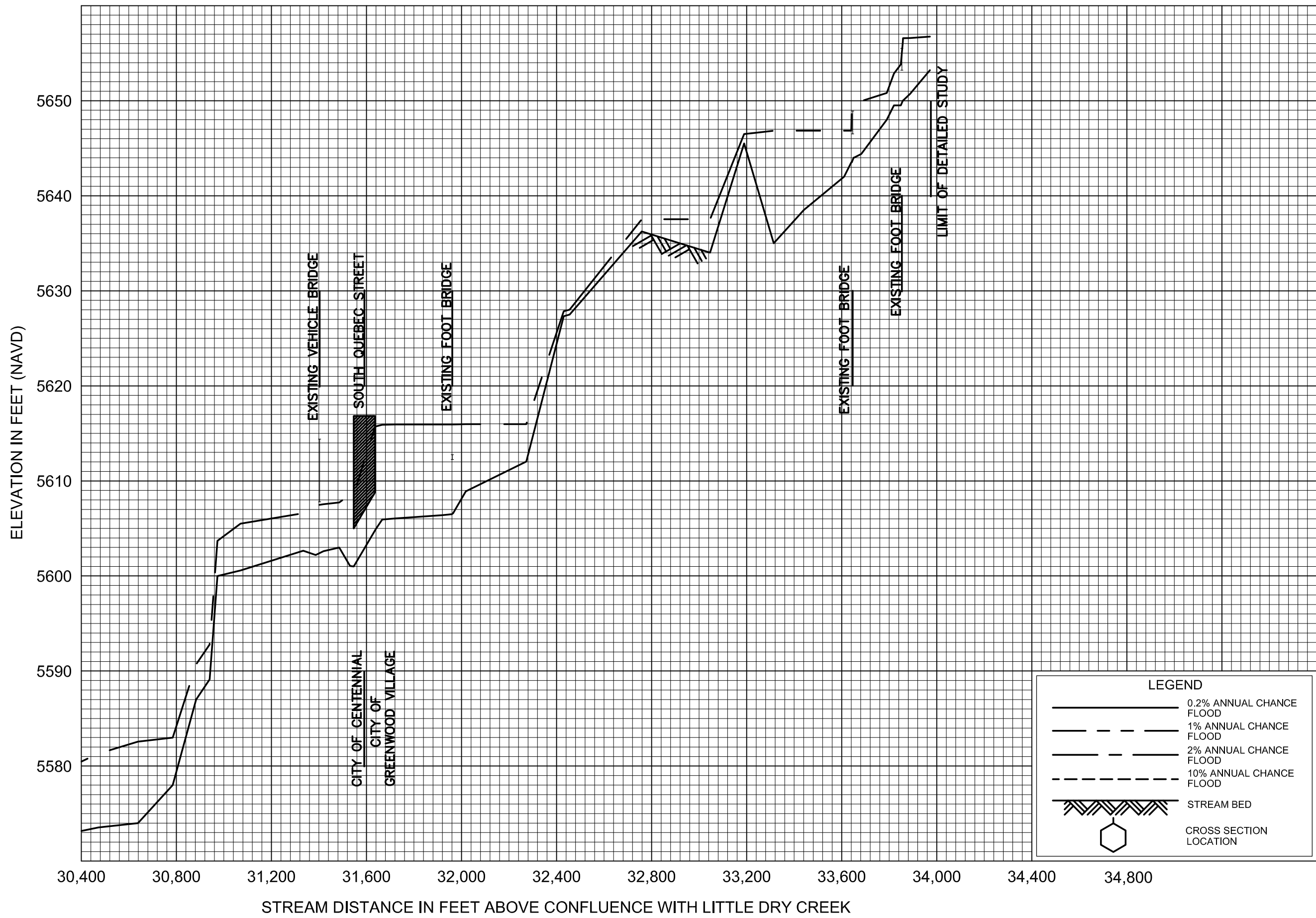
FLOOD PROFILES

GREENWOOD GULCH

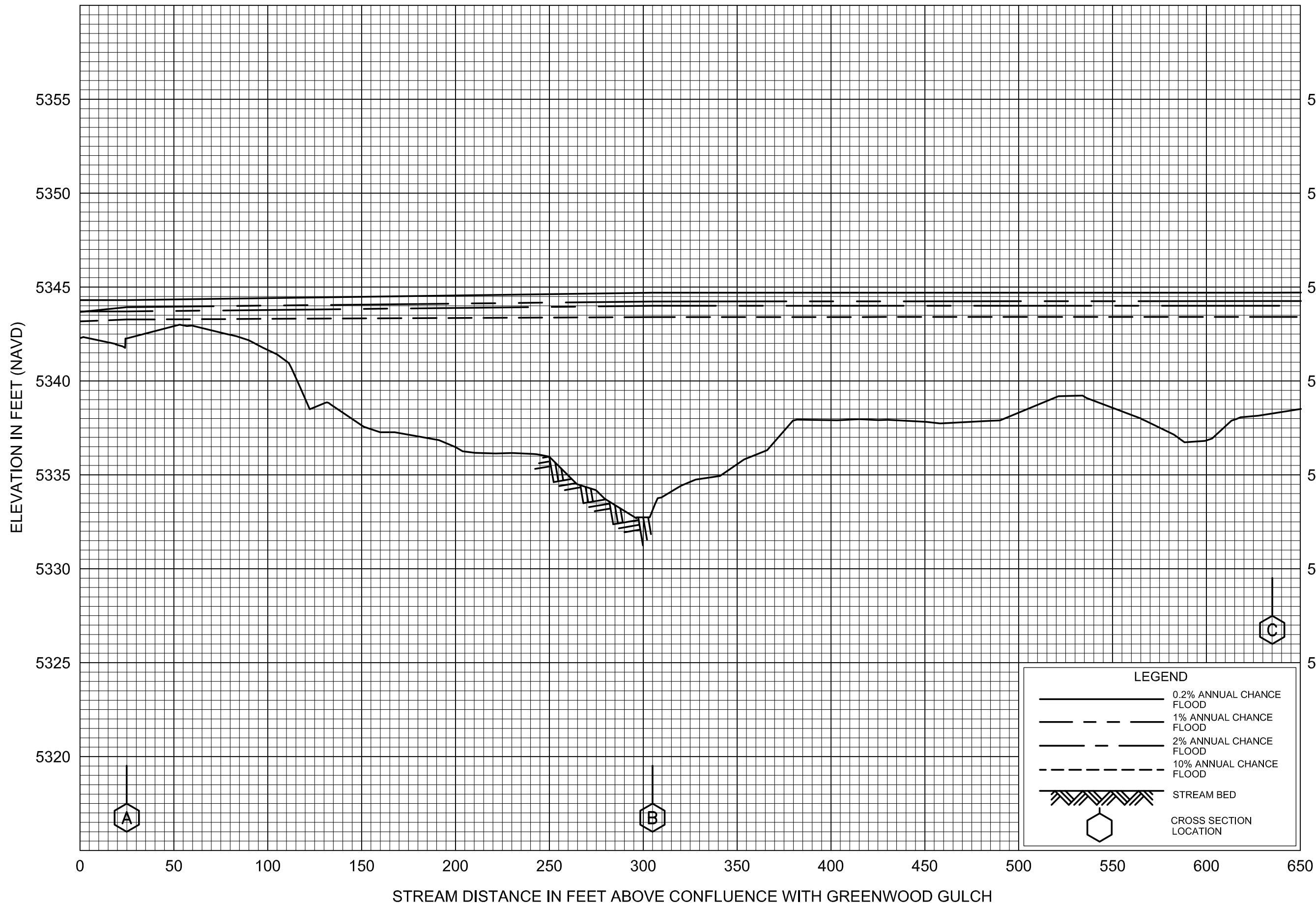
FEDERAL EMERGENCY MANAGEMENT AGENCY

ARAPAHOE COUNTY, CO
(AND INCORPORATED AREAS)

161P



LEGEND	
	0.2% ANNUAL CHANCE FLOOD
	1% ANNUAL CHANCE FLOOD
	2% ANNUAL CHANCE FLOOD
	10% ANNUAL CHANCE FLOOD
	STREAM BED
	CROSS SECTION LOCATION

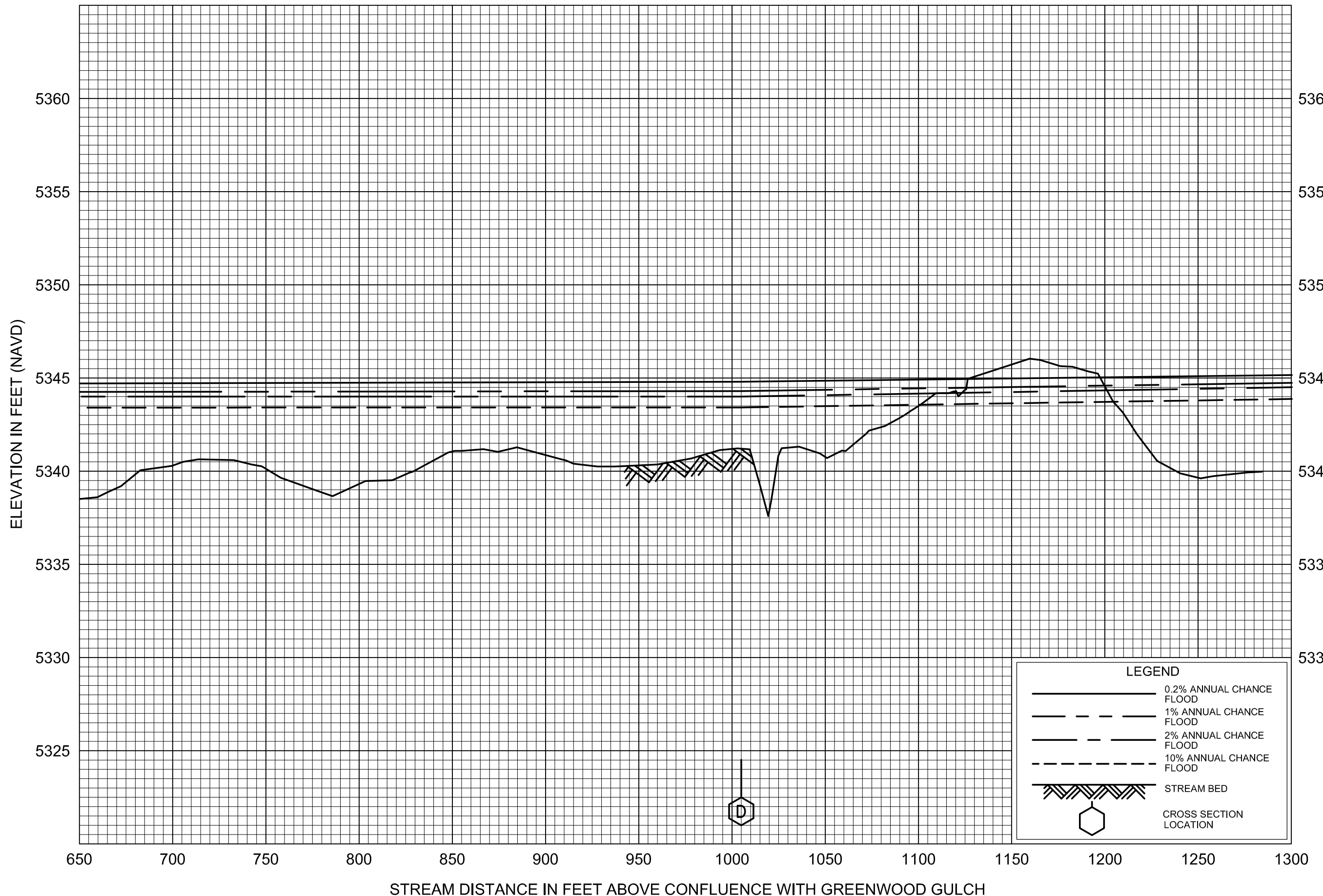


LEGEND

- 0.2% ANNUAL CHANCE FLOOD
- 1% ANNUAL CHANCE FLOOD
- 2% ANNUAL CHANCE FLOOD
- 10% ANNUAL CHANCE FLOOD
- STREAM BED
- CROSS SECTION LOCATION

FEDERAL EMERGENCY MANAGEMENT AGENCY
 ARAPAHOE CO, CO
 (AND INCORPORATED AREAS)

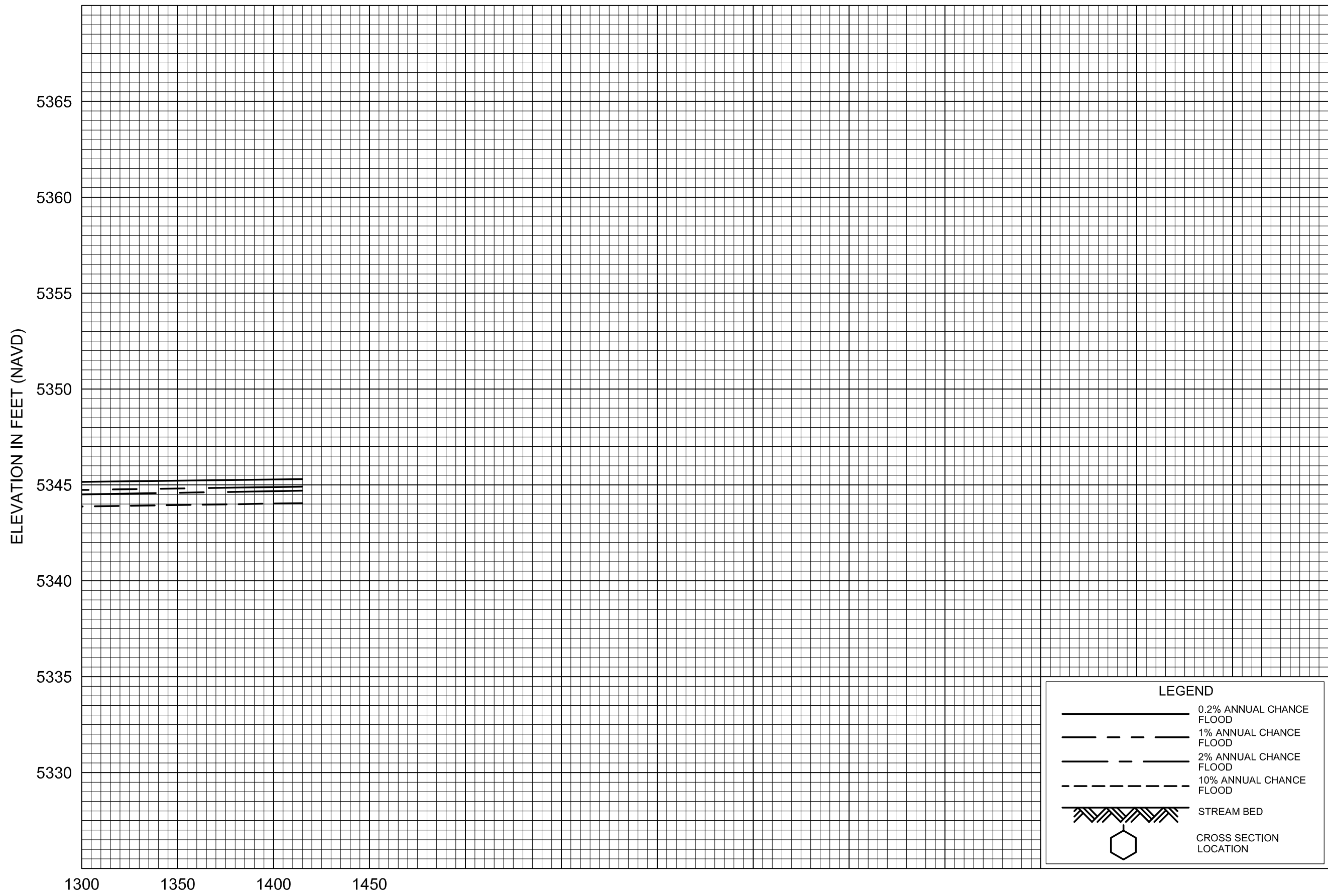
FEDERAL EMERGENCY MANAGEMENT AGENCY
 ARAPAHOE CO, CO
 (AND INCORPORATED AREAS)



FLOOD PROFILES
GREENWOOD GULCH BYPASS

FEDERAL EMERGENCY MANAGEMENT AGENCY
ARAPAHOE CO, CO
(AND INCORPORATED AREAS)

164P



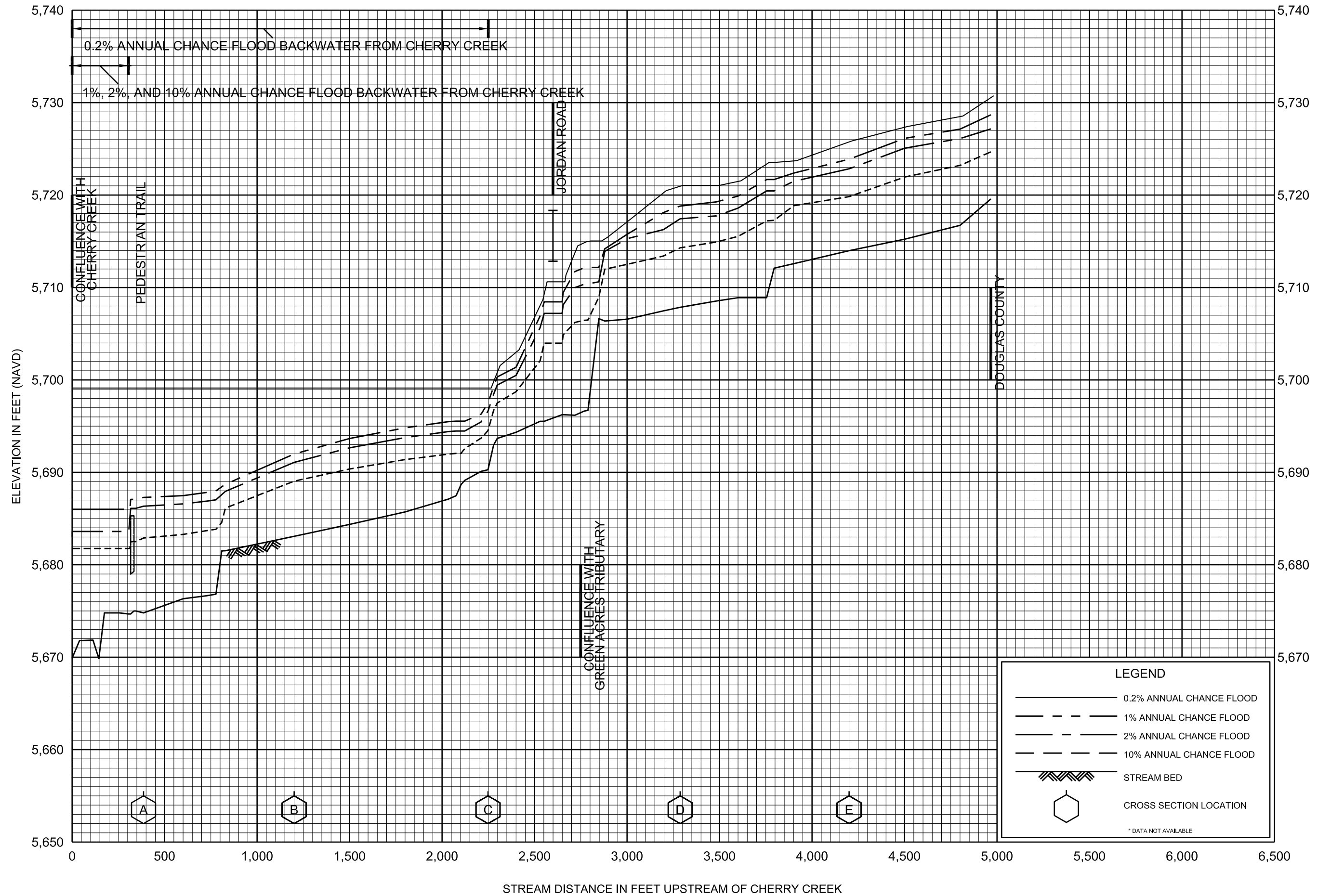
FLOOD PROFILES

GREENWOOD GULCH BYPASS

FEDERAL EMERGENCY MANAGEMENT AGENCY

ARAPAHOE CO, CO
(AND INCORPORATED AREAS)

165P

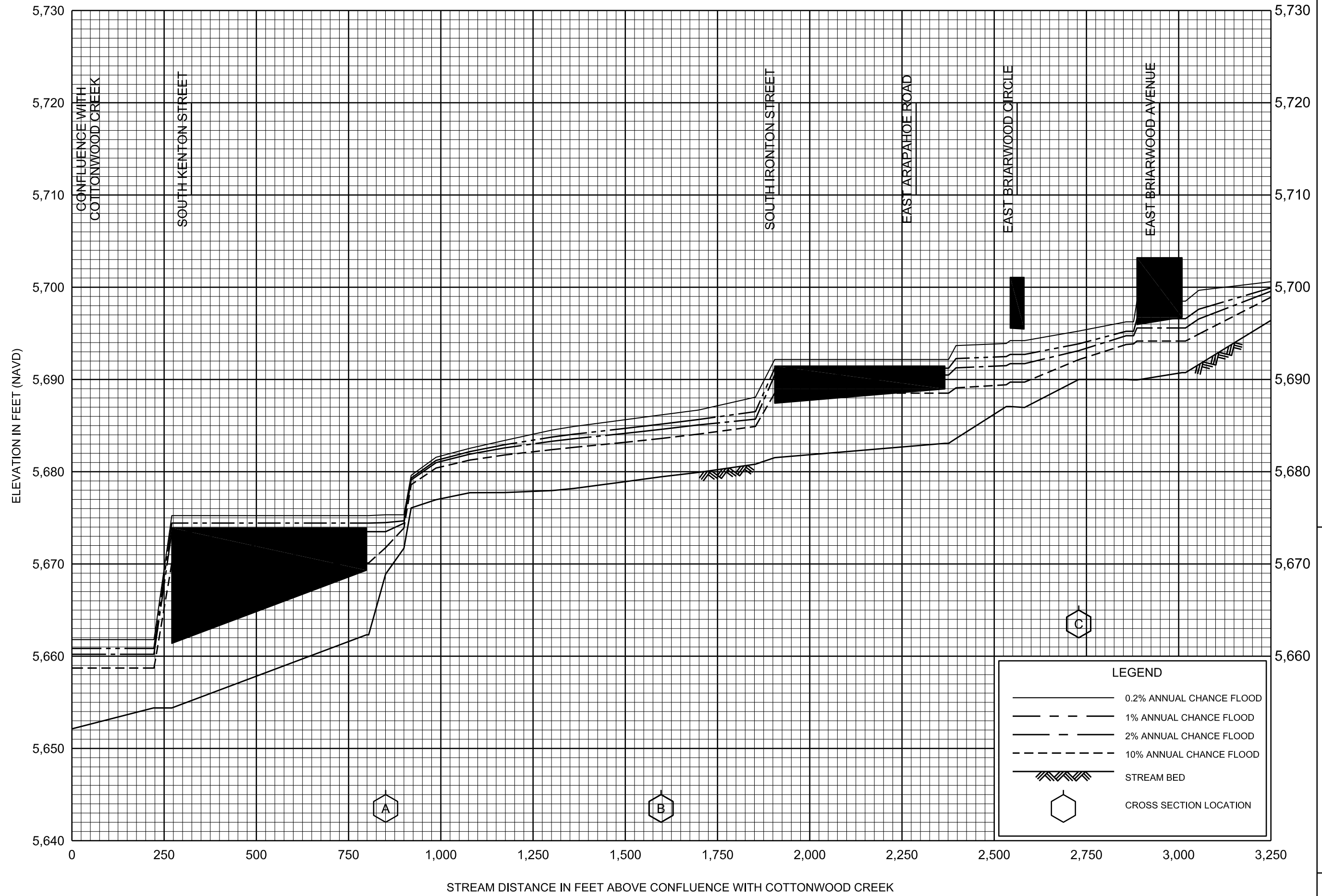


FLOOD PROFILES

HAPPY CANYON CREEK

FEDERAL EMERGENCY MANAGEMENT AGENCY

ARAPAHOE COUNTY, CO
AND INCORPORATED AREAS

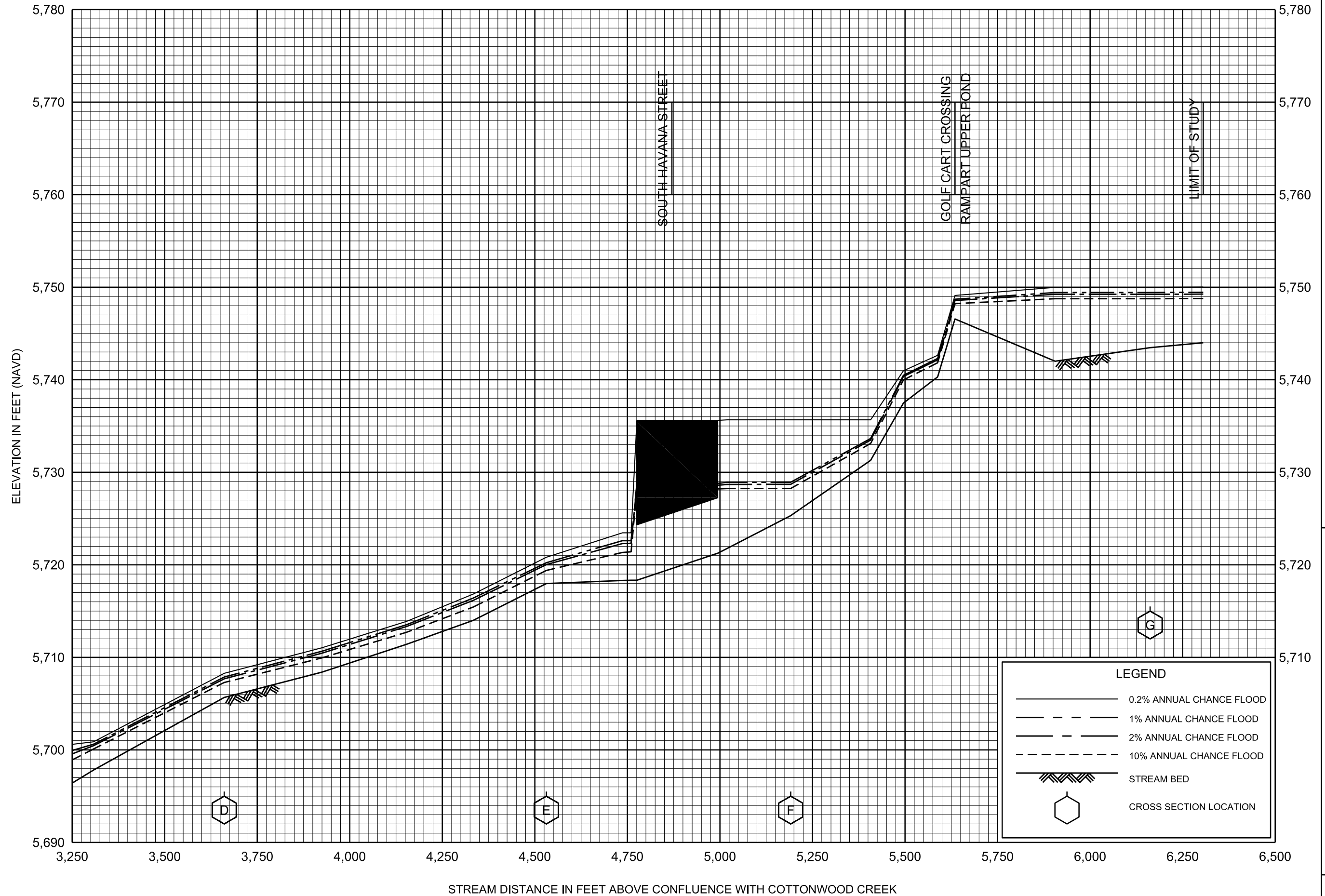


FLOOD PROFILES

HAVANA TRIBUTARY

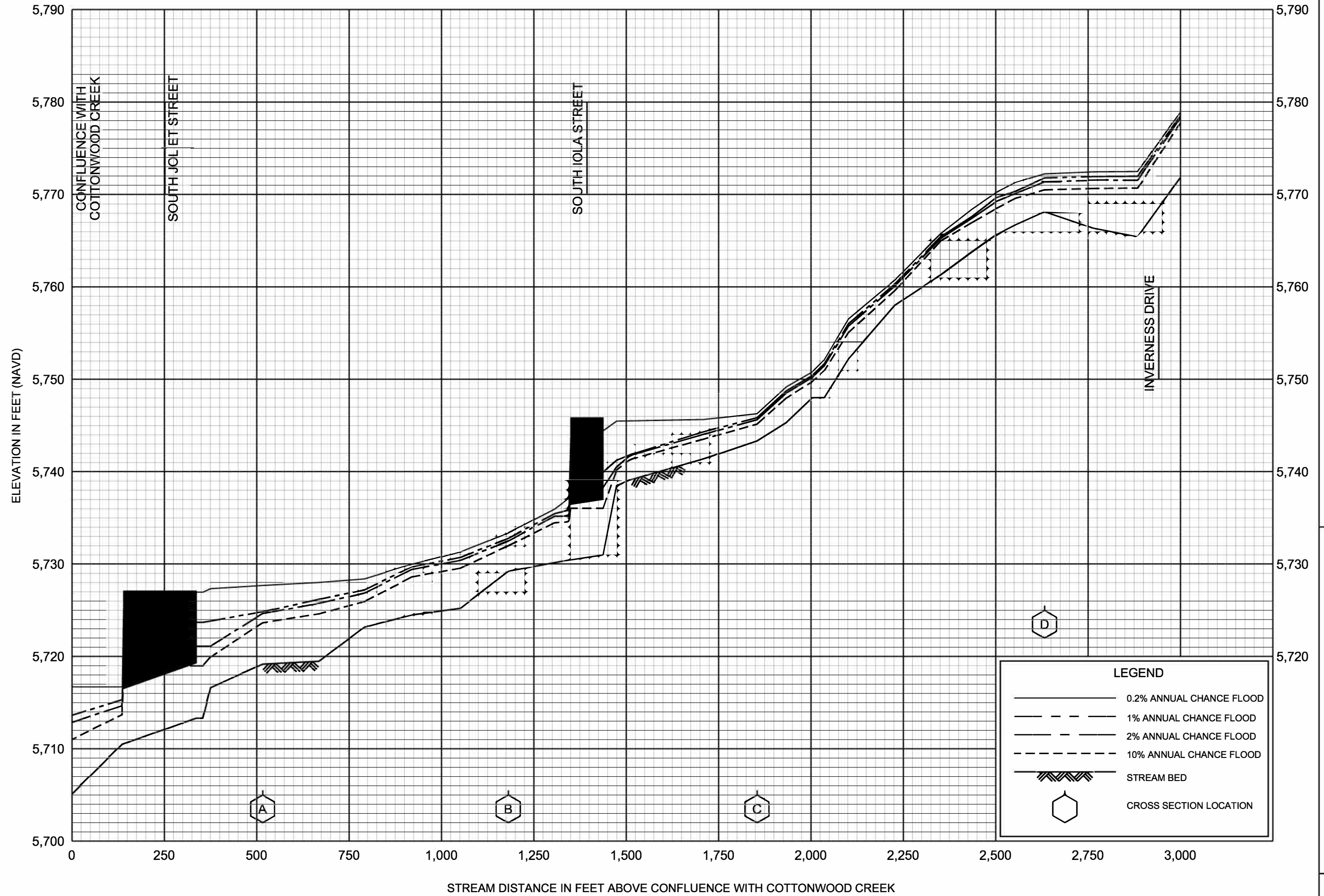
FEDERAL EMERGENCY MANAGEMENT AGENCY

ARAPAHOE COUNTY, CO
AND INCORPORATED AREAS



FLOOD PROFILES
HAVANA TRIBUTARY

FEDERAL EMERGENCY MANAGEMENT AGENCY
ARAPAHOE COUNTY, CO
AND INCORPORATED AREAS

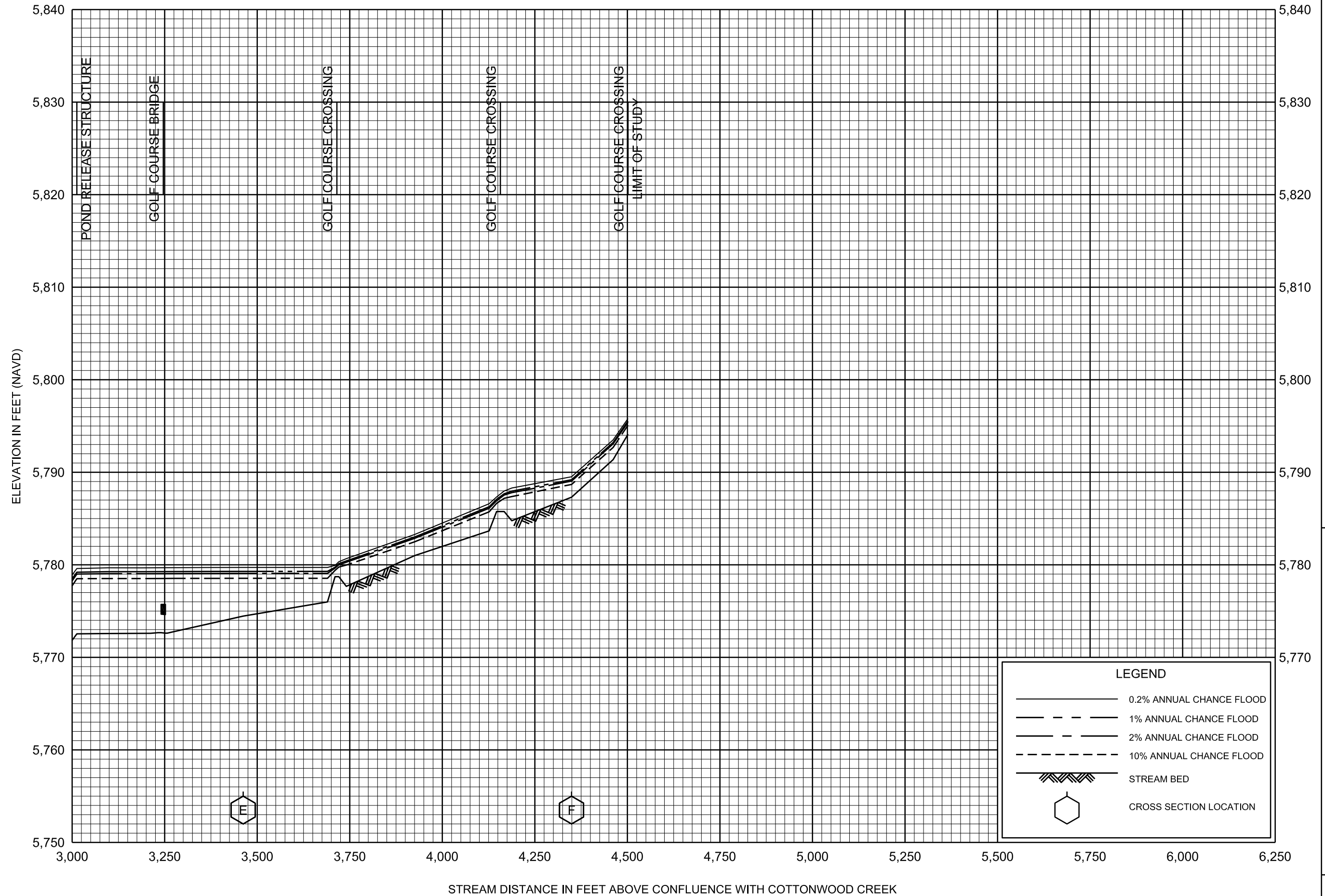


FLOOD PROFILES

INVERNESS TRIBUTARY

FEDERAL EMERGENCY MANAGEMENT AGENCY

ARAPAHOE COUNTY, CO
AND INCORPORATED AREAS

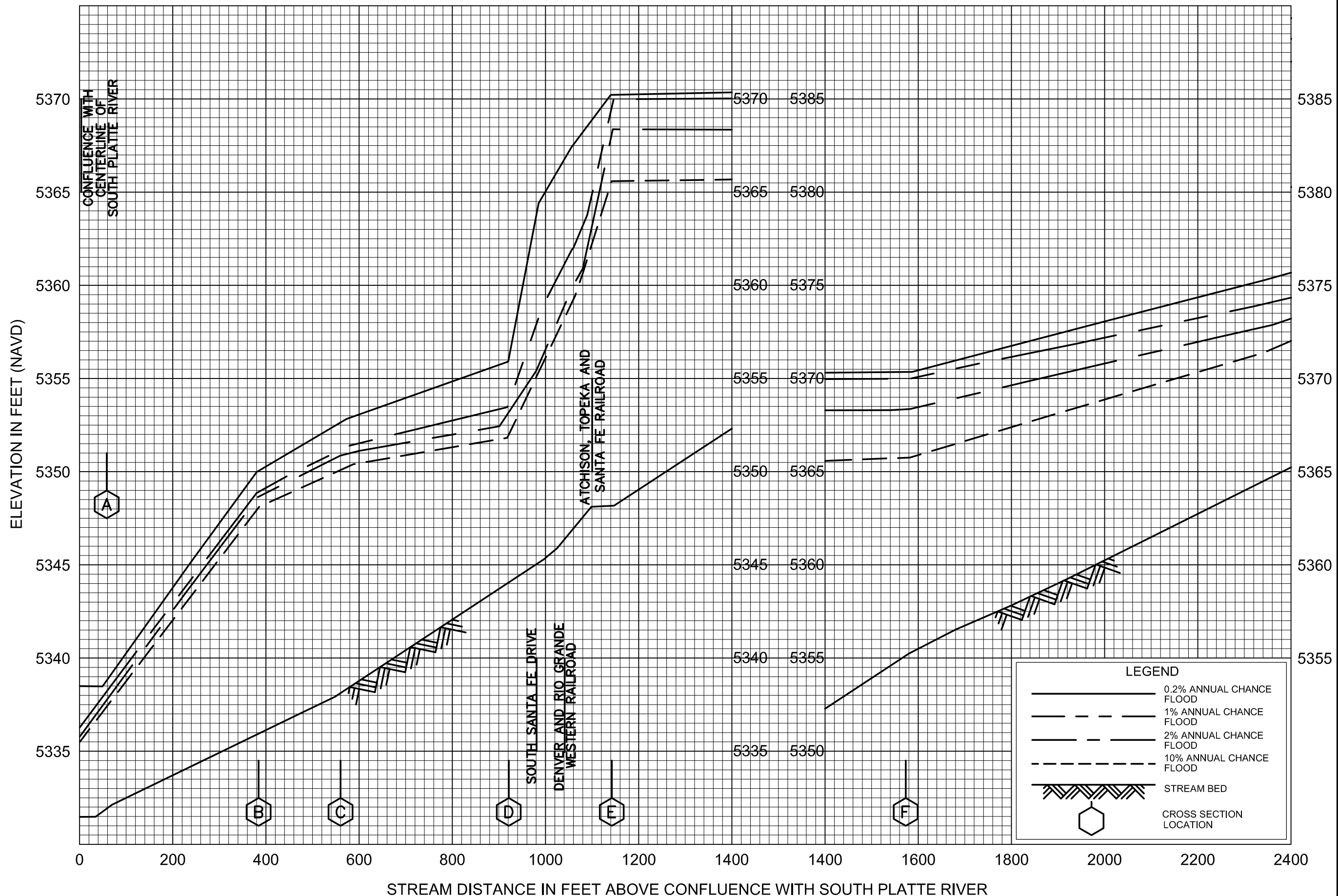


FLOOD PROFILES

INVERNESS TRIBUTARY

FEDERAL EMERGENCY MANAGEMENT AGENCY

ARAPAHOE COUNTY, CO
AND INCORPORATED AREAS



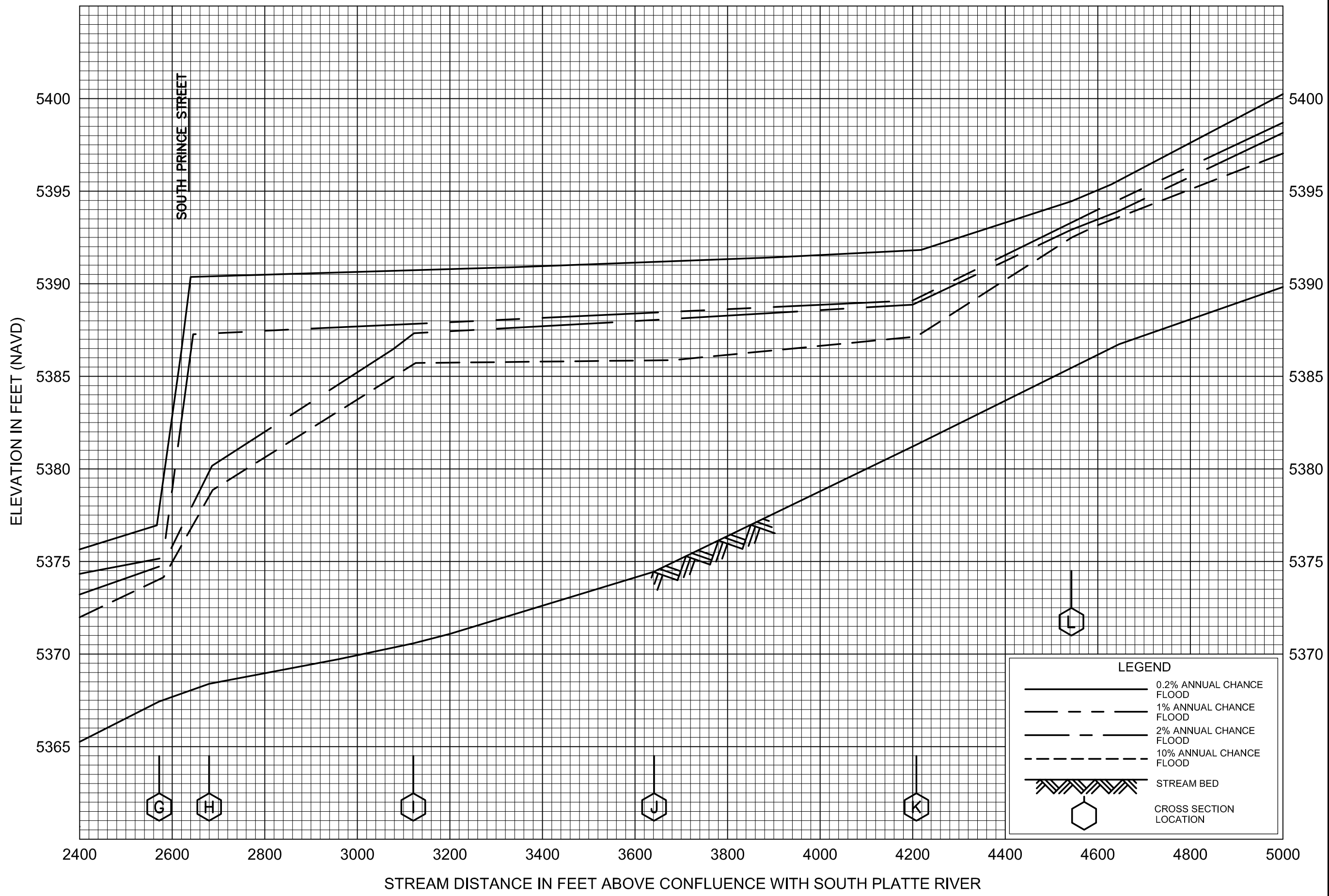
FLOOD PROFILES

LEE GULCH

FEDERAL EMERGENCY MANAGEMENT AGENCY

ARAPAHOE COUNTY, CO
AND INCORPORATED AREAS

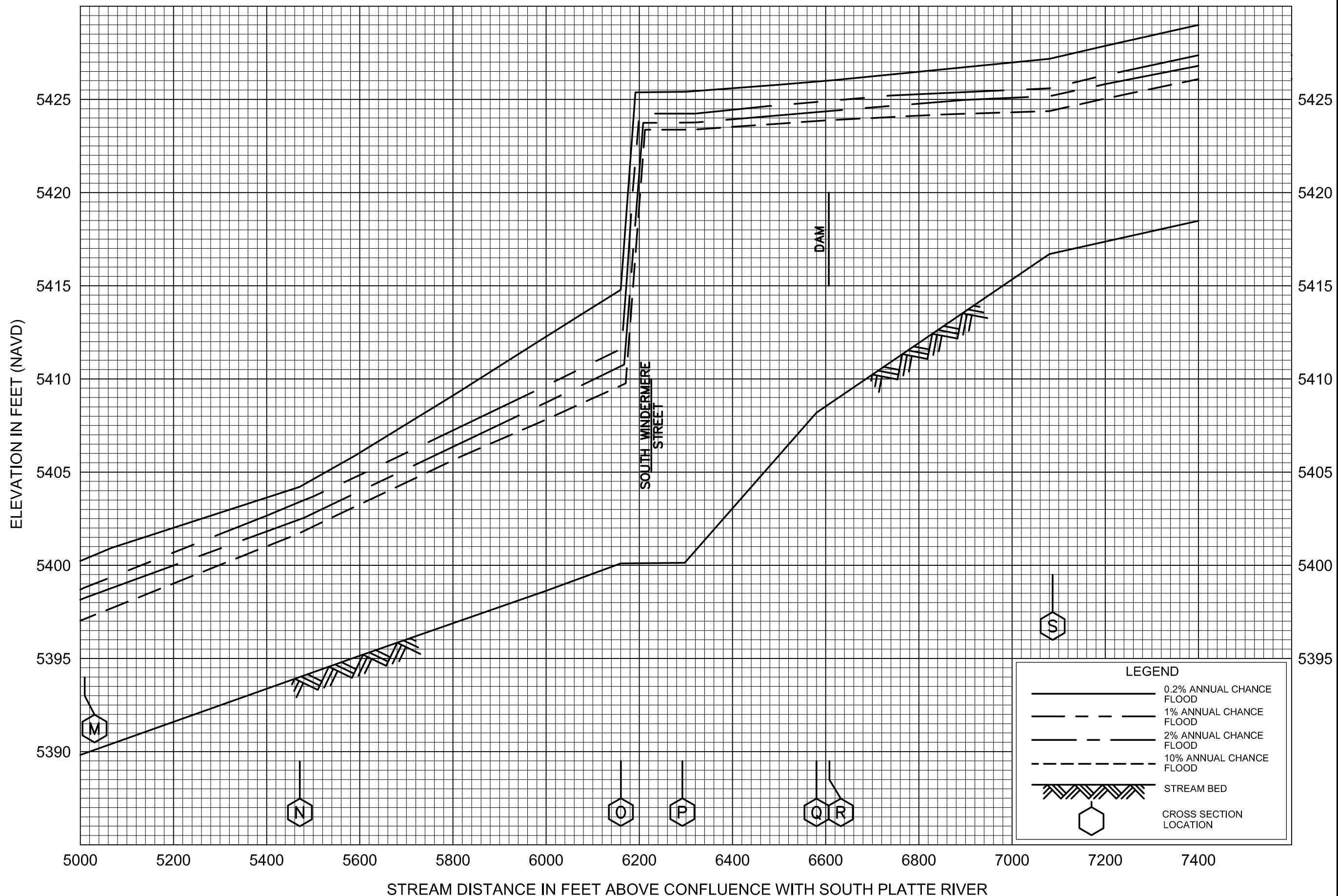
171P



FLOOD PROFILES
LEE GULCH

FEDERAL EMERGENCY MANAGEMENT AGENCY
ARAPAHOE COUNTY, CO
AND INCORPORATED AREAS

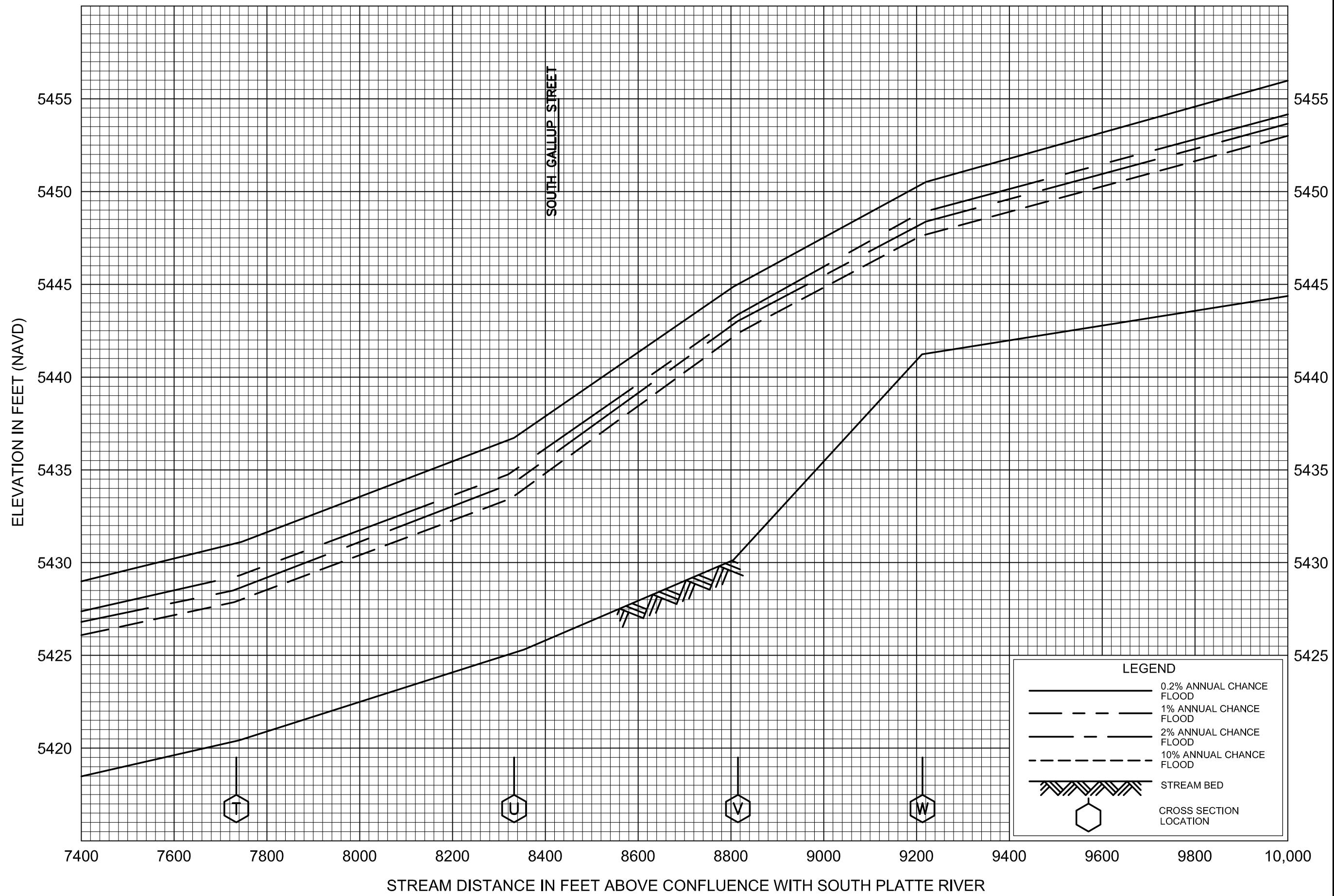
172P



FLOOD PROFILES
LEE GULCH

FEDERAL EMERGENCY MANAGEMENT AGENCY
ARAPAHOE COUNTY, CO
AND INCORPORATED AREAS

173P

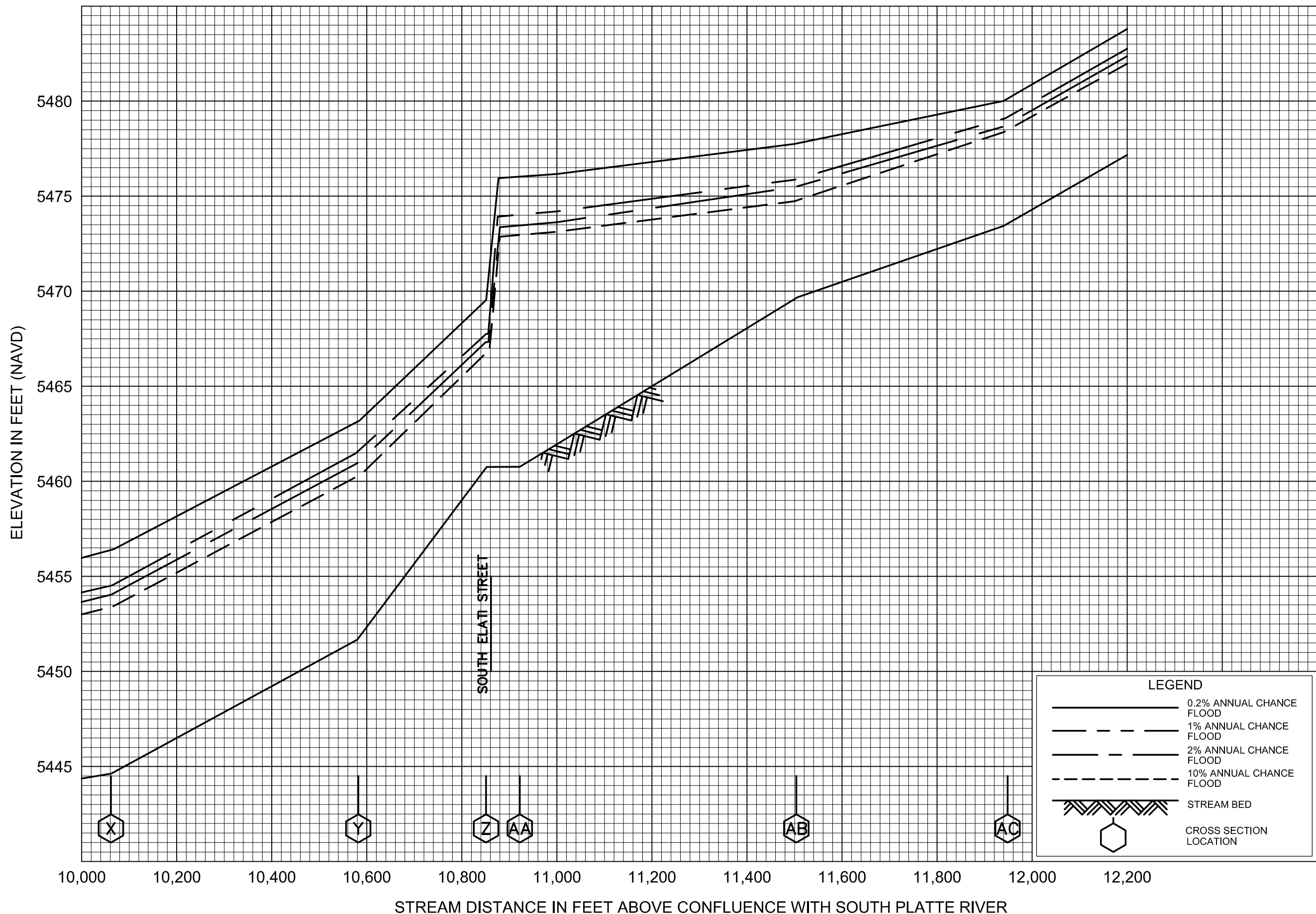


STREAM DISTANCE IN FEET ABOVE CONFLUENCE WITH SOUTH PLATTE RIVER

FLOOD PROFILES

LEE GULCH

FEDERAL EMERGENCY MANAGEMENT AGENCY
ARAPAHOE COUNTY, CO
AND INCORPORATED AREAS

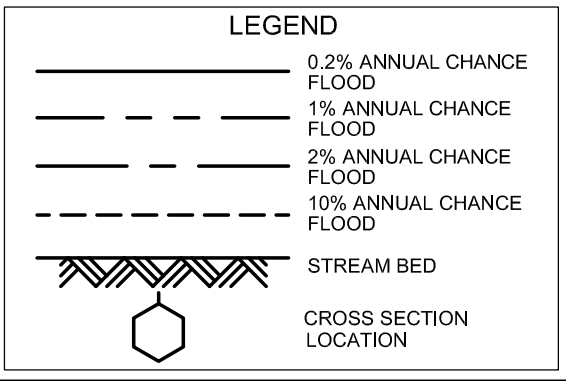
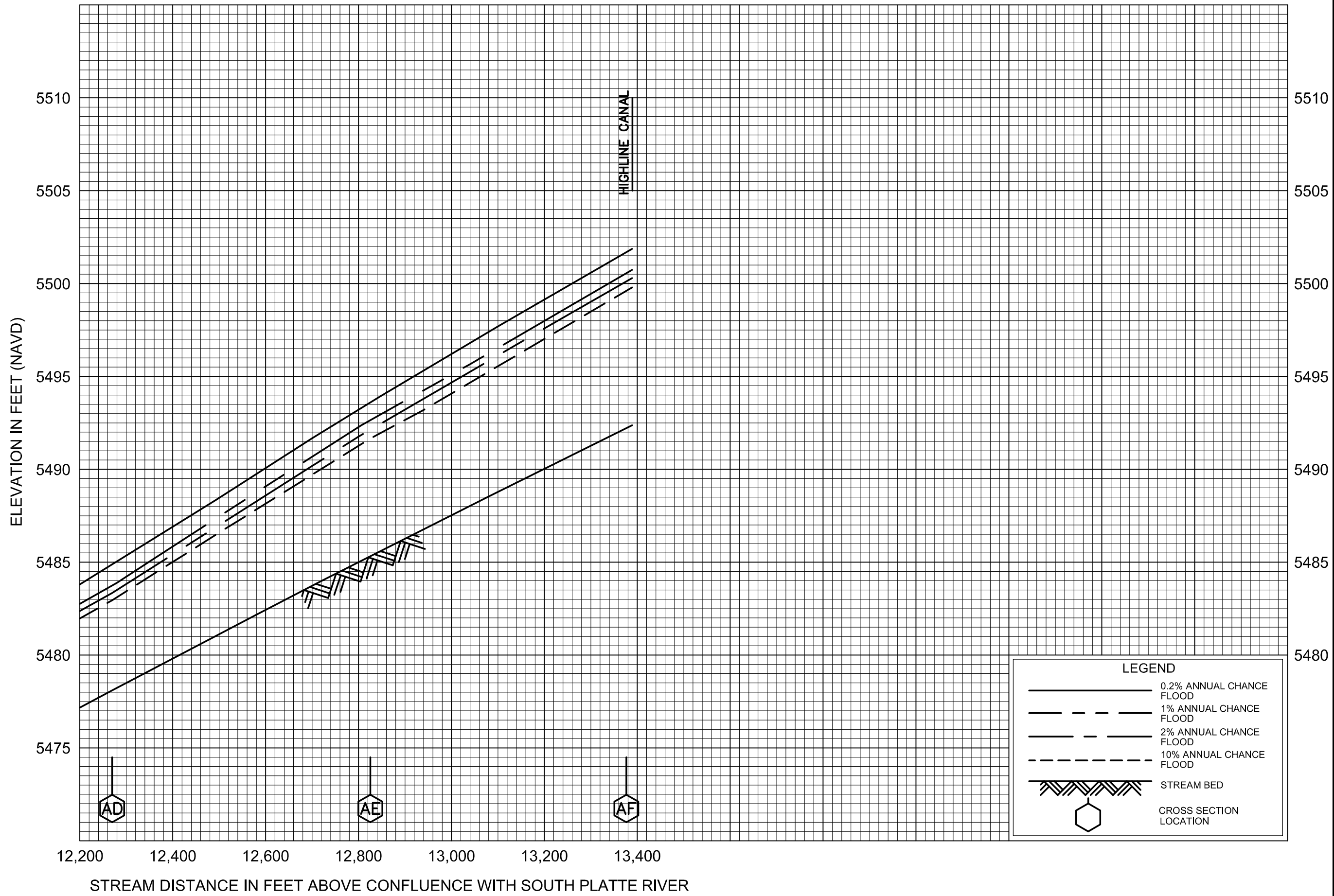


FLOOD PROFILES

LEE GULCH

FEDERAL EMERGENCY MANAGEMENT AGENCY

ARAPAHOE COUNTY, CO
AND INCORPORATED AREAS

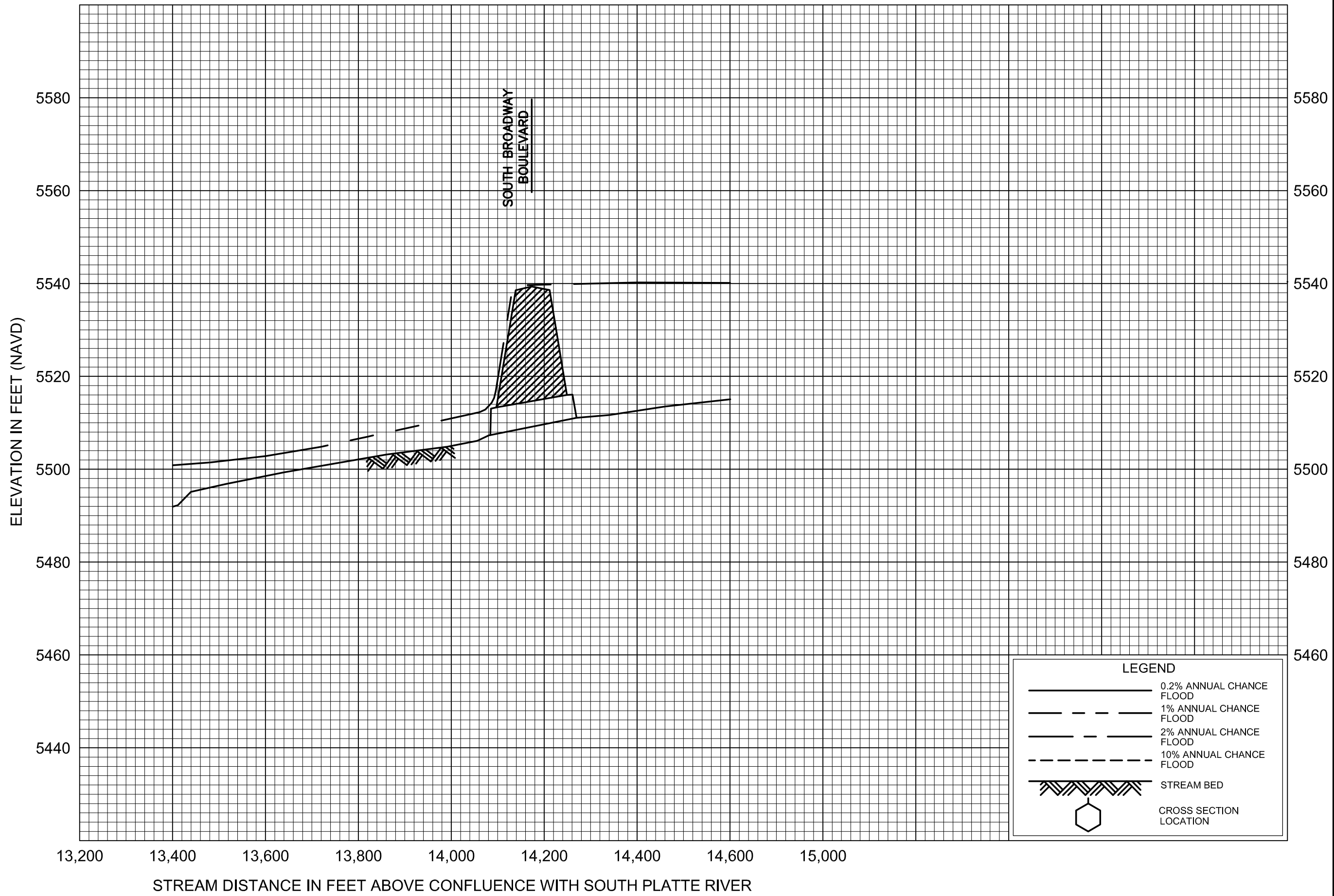


FLOOD PROFILES

LEE GULCH

FEDERAL EMERGENCY MANAGEMENT AGENCY

ARAPAHOE COUNTY, CO
AND INCORPORATED AREAS



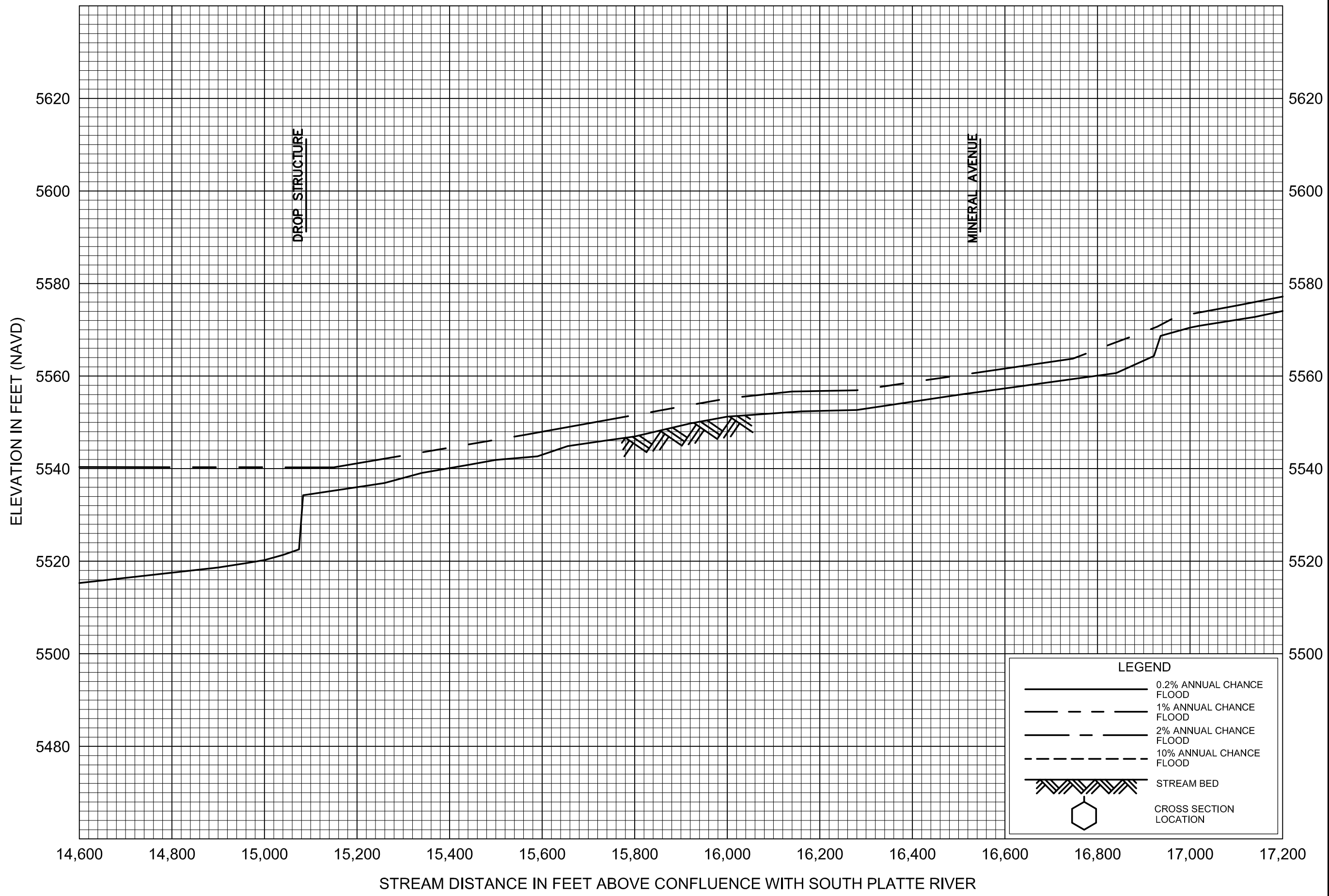
FLOOD PROFILES

LEE GULCH

FEDERAL EMERGENCY MANAGEMENT AGENCY

ARAPAHOE COUNTY, CO
AND INCORPORATED AREAS

177P



LEGEND

	0.2% ANNUAL CHANCE FLOOD
	1% ANNUAL CHANCE FLOOD
	2% ANNUAL CHANCE FLOOD
	10% ANNUAL CHANCE FLOOD
	STREAM BED
	CROSS SECTION LOCATION

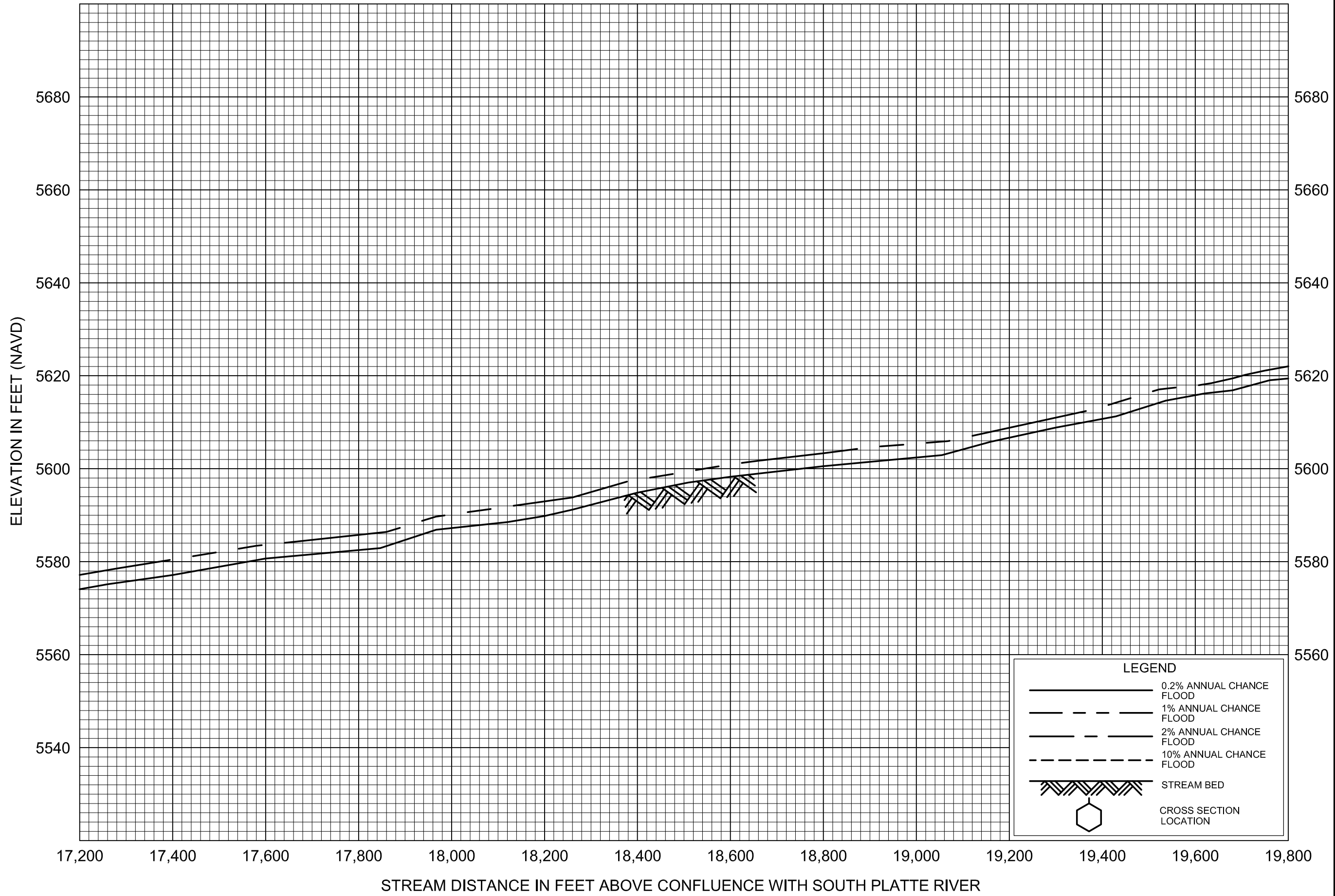
FLOOD PROFILES

LEE GULCH

FEDERAL EMERGENCY MANAGEMENT AGENCY

ARAPAHOE COUNTY, CO
AND INCORPORATED AREAS

178P



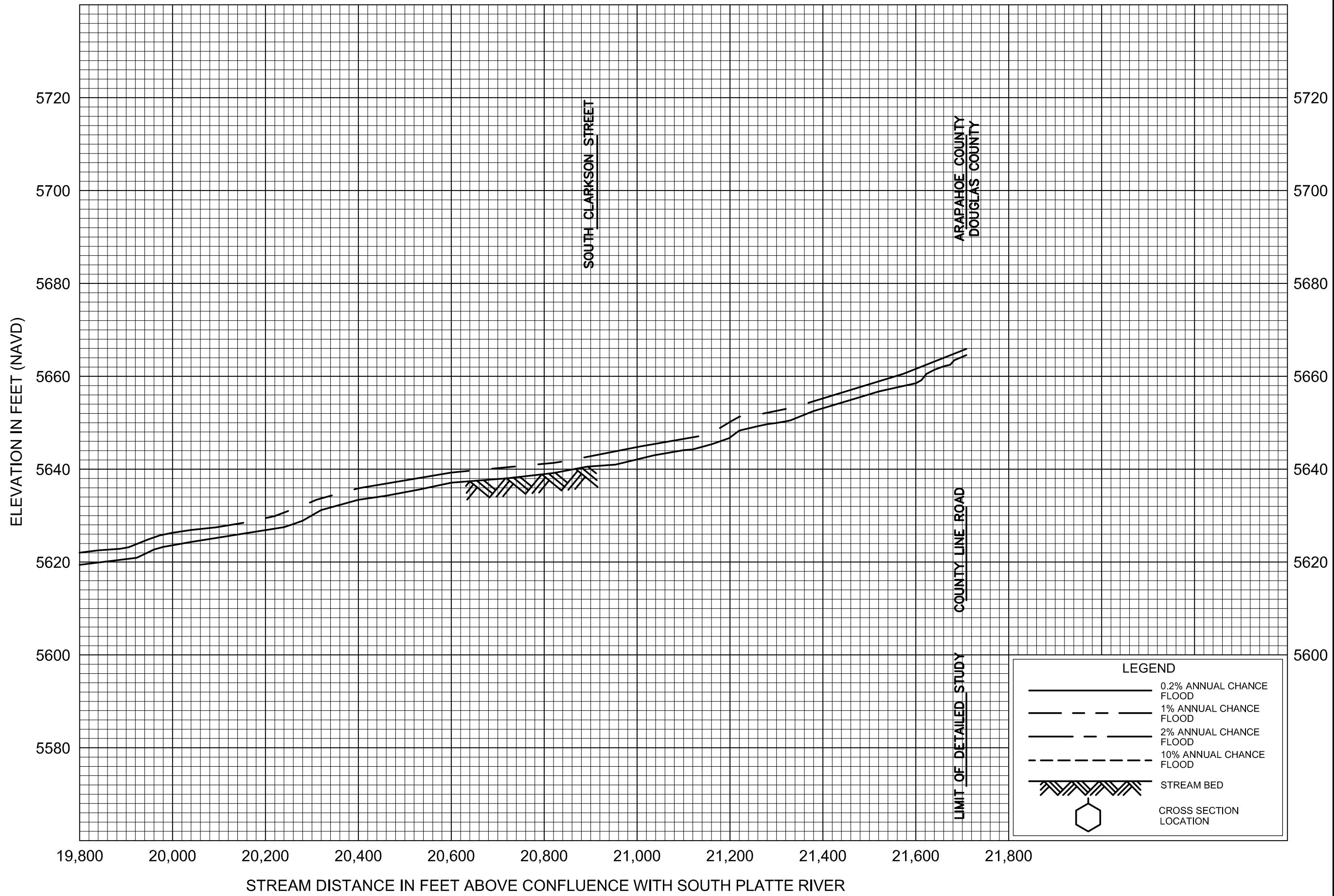
FLOOD PROFILES

LEE GULCH

FEDERAL EMERGENCY MANAGEMENT AGENCY

ARAPAHOE COUNTY, CO
AND INCORPORATED AREAS

179P



FLOOD PROFILES

LEE GULCH

FEDERAL EMERGENCY MANAGEMENT AGENCY

ARAPAHOE COUNTY, CO
AND INCORPORATED AREAS

